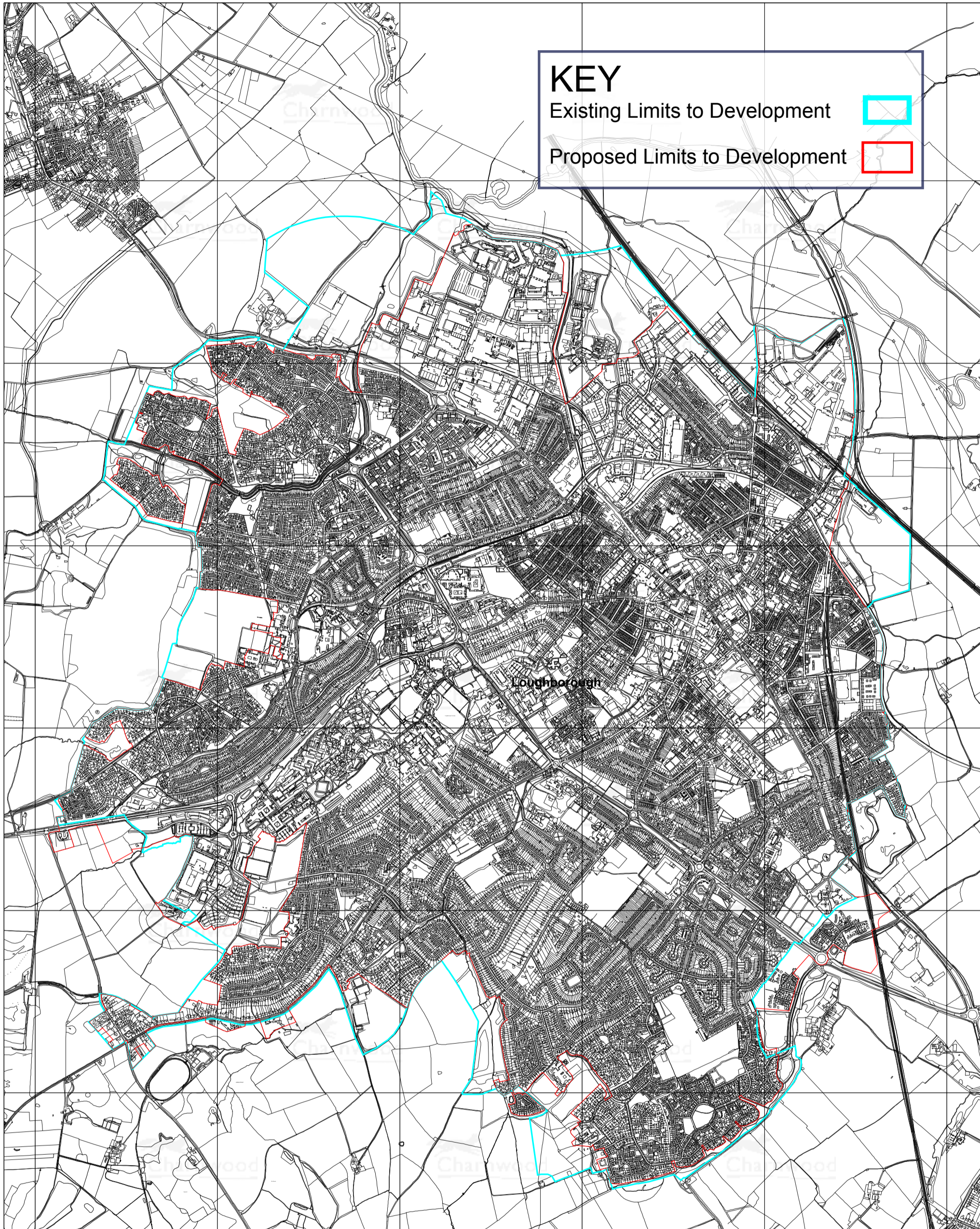


Annex A - Mapped New Settlement Limits



Settlement	Page
Urban Centre:	
Loughborough.....	3
Urban Settlement:	
Shepshed.....	4
Birstall.....	5
Thurmaston.....	6
Syston	7
Service Centres:	
Anstey.....	8
Barrow Upon Soar.....	9
Mountsorrel.....	10
Quorn	11
Rothley.....	12
Sileby.....	13
Other Settlements:	
Barkby	14
Burton on the Wolds.....	15
Cossington	16
East Goscote.....	17
Hathern.....	18
Hamilton Lea.....	19
Newtown Linford	20
Queniborough	21
Rearsby	22
Seagrave.....	23
Swithland	24
Thrussington	25
Thurcaston	26
Woodhouse Eaves.....	27
Wymeswold.....	28



KEY

Existing Limits to Development 

Proposed Limits to Development 

LOUGHBOROUGH - PROPOSED LIMITS TO DEVELOPMENT

Charnwood Borough Council
 Council Offices
 Southfield Road
 Loughborough
 Leicestershire
 LE11 2TX

www.charnwood.gov.uk



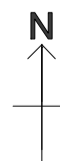
Scale: 1:20000

Date: 23-03-2018 Time: 14:18:03

This material has been reproduced from Ordnance Survey digital map data with the permission of the Controller of Her Majesty's Stationary Office. Unauthorised reproduction infringes Crown copyright and may lead to prosecution or civil proceedings. © Crown copyright.

Licence No. 100023558

Any Aerial Photography shown is copyright of UK Perspectives

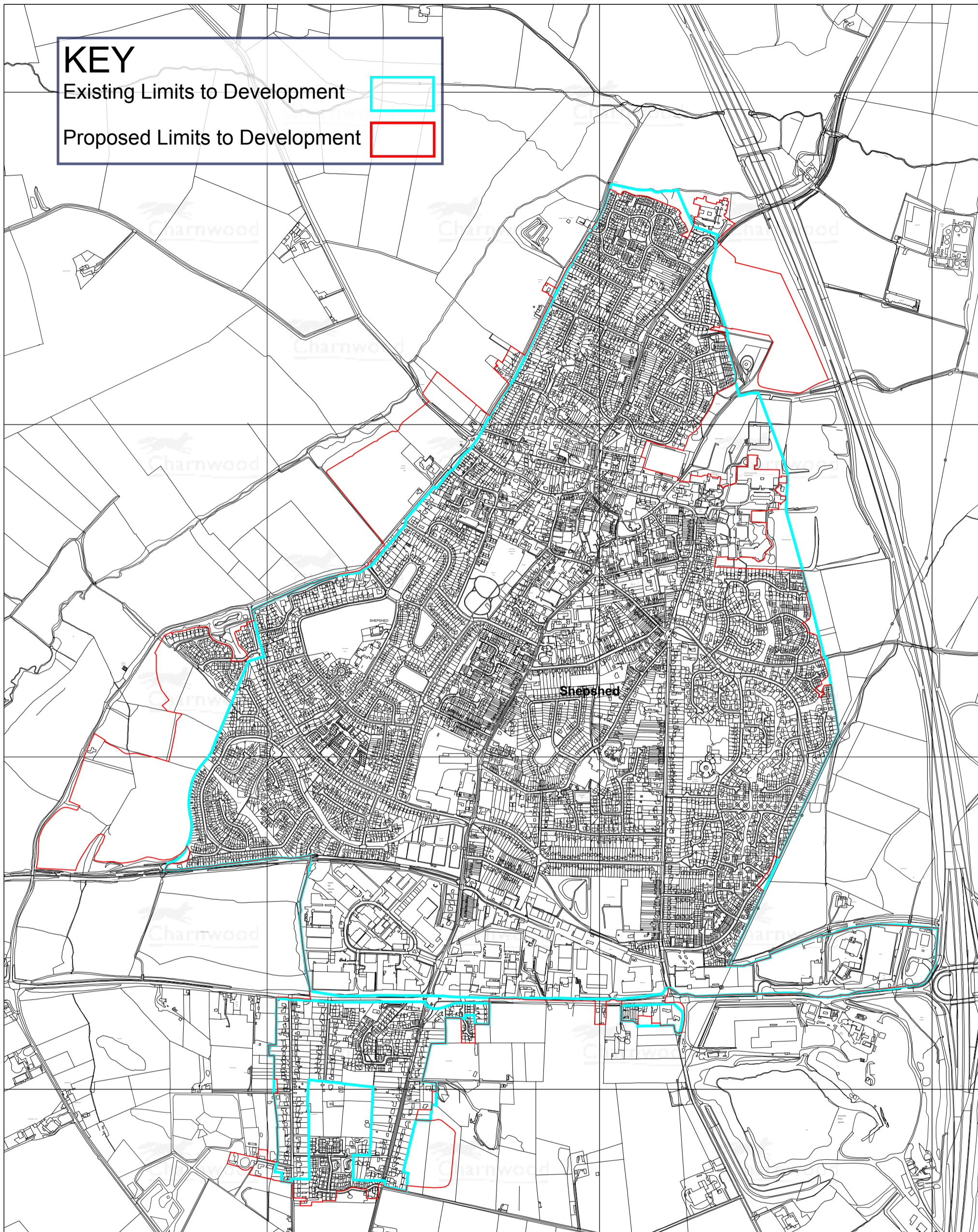


KEY

Existing Limits to Development



Proposed Limits to Development



SHEPSHED - PROPOSED LIMITS TO DEVELOPMENT

Charnwood Borough Council
Council Offices
Southfield Road
Loughborough
Leicestershire
LE11 2TX

www.charnwood.gov.uk



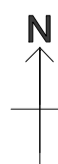
Scale: 1:11000

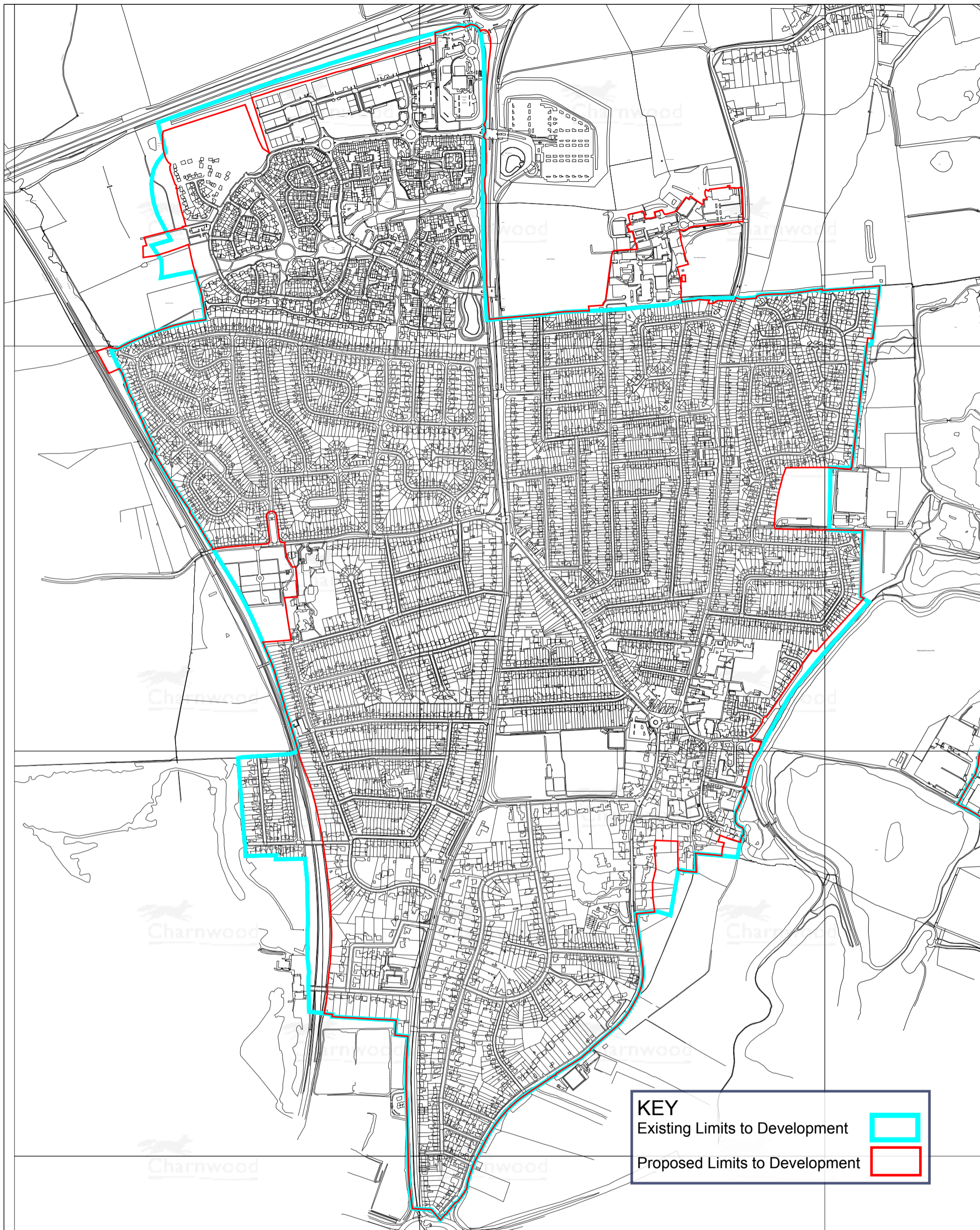
Date: 22-03-2018 Time: 16:09:39

This material has been reproduced from Ordnance Survey digital map data with the permission of the Controller of Her Majesty's Stationary Office. Unauthorised reproduction infringes Crown copyright and may lead to prosecution or civil proceedings. © Crown copyright.

Licence No. 100023558

Any Aerial Photography shown is copyright of UK Perspectives





BIRSTALL - PROPOSED LIMITS TO DEVELOPMENT

Charnwood Borough Council
 Council Offices
 Southfield Road
 Loughborough
 Leicestershire
 LE11 2TX

www.charnwood.gov.uk



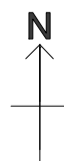
KEY	
Existing Limits to Development	
Proposed Limits to Development	

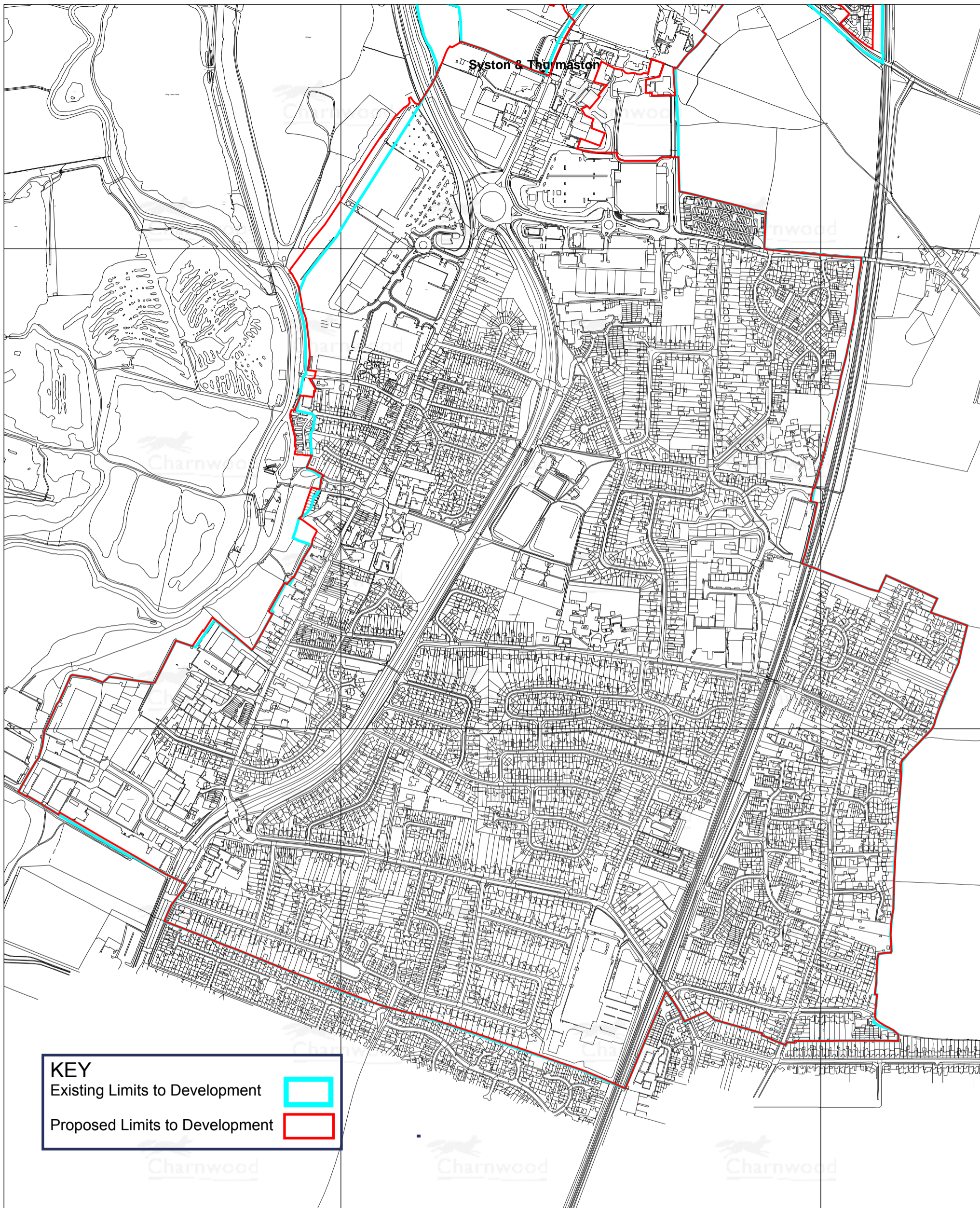
Scale: 1:9000
 Date: 21-03-2018 Time: 17:04:40

This material has been reproduced from Ordnance Survey digital map data with the permission of the Controller of Her Majesty's Stationary Office. Unauthorised reproduction infringes Crown copyright and may lead to prosecution or civil proceedings. © Crown copyright.


Licence No. 100023558


Any Aerial Photography shown is copyright of UK Perspectives





KEY

Existing Limits to Development 

Proposed Limits to Development 

THURMASTON - PROPOSED LIMITS TO DEVELOPMENT

Charnwood Borough Council
 Council Offices
 Southfield Road
 Loughborough
 Leicestershire
 LE11 2TX

www.charnwood.gov.uk



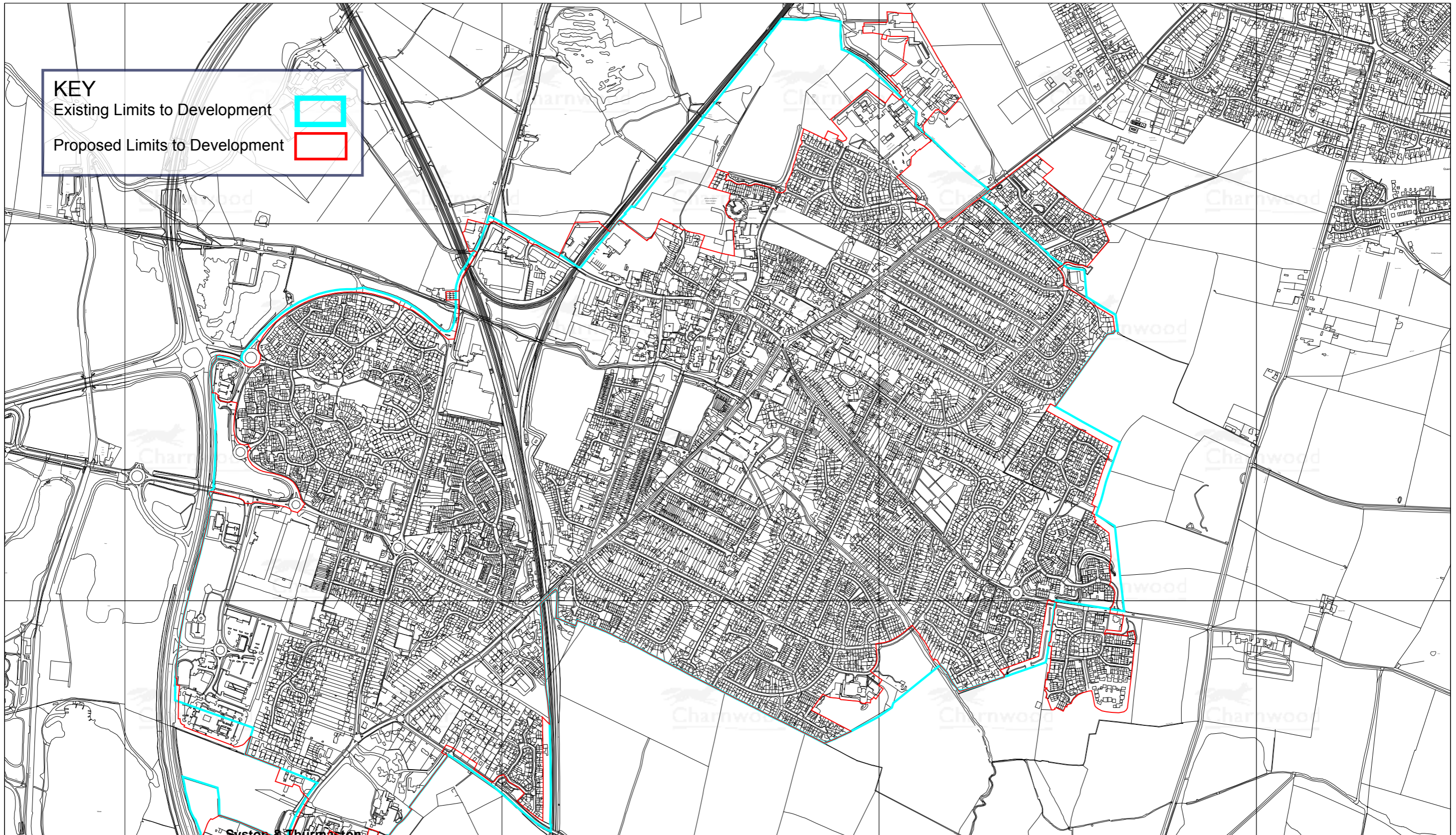
Scale: 1:7600

Date: 22-03-2018 Time: 12:03:57

This material has been reproduced from Ordnance Survey digital map data with the permission of the Controller of Her Majesty's Stationary Office. Unauthorised reproduction infringes Crown copyright and may lead to prosecution or civil proceedings. © Crown copyright.

Licence No. 100023558

Any Aerial Photography shown is copyright of UK Perspectives



KEY

Existing Limits to Development



Proposed Limits to Development



SYSTON - PROPOSED LIMITS TO DEVELOPMENT

Charnwood Borough Council
 Council Offices
 Southfield Road
 Loughborough
 Leicestershire
 LE11 2TX

www.charnwood.gov.uk



Scale: 1:10000

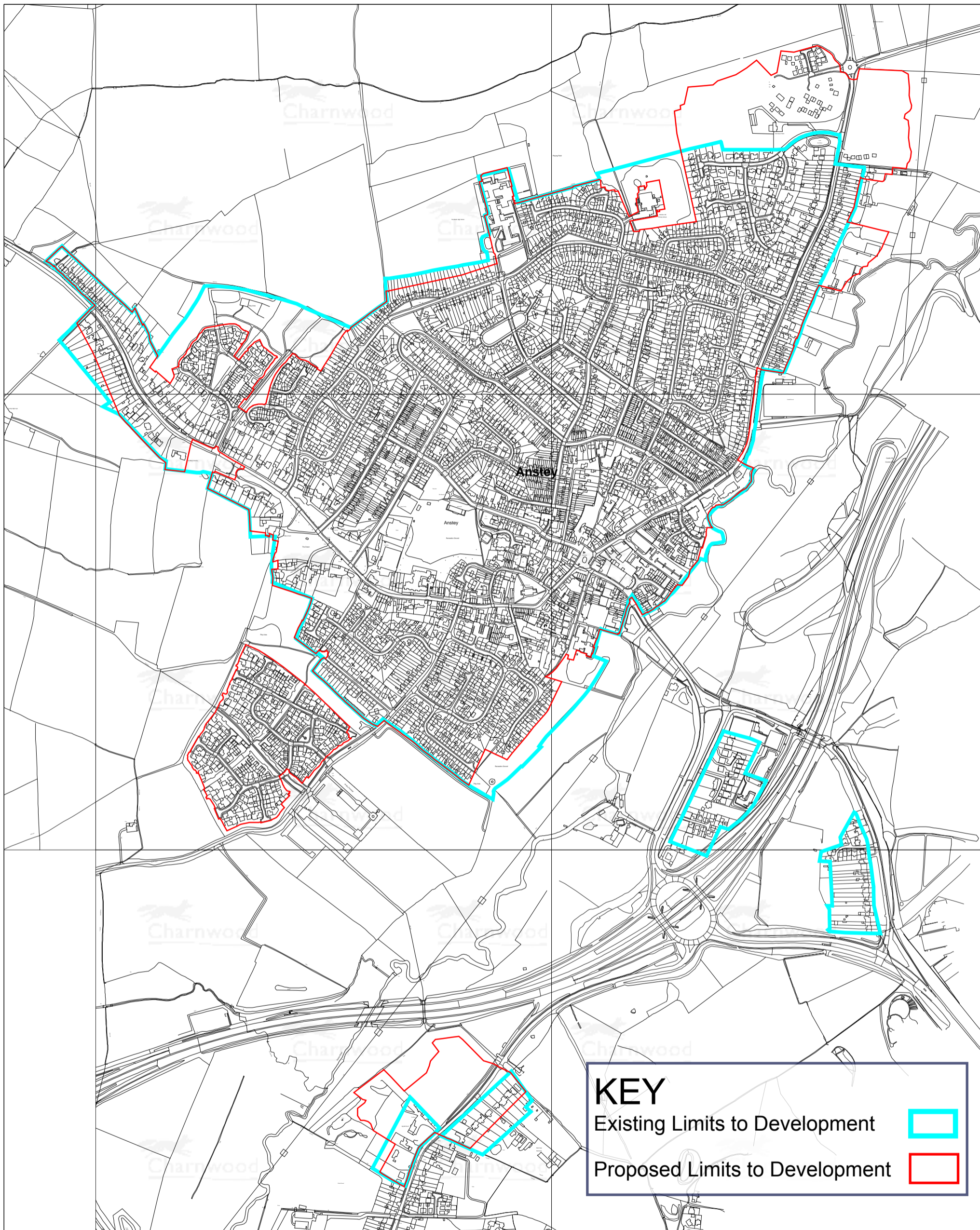
Date: 22-03-2018 Time: 11:43:37

This material has been reproduced from Ordnance Survey digital map data with the permission of the Controller of Her Majesty's Stationary Office. Unauthorised reproduction infringes Crown copyright and may lead to prosecution or civil proceedings. © Crown copyright.

Licence No. 100023558

Any Aerial Photography shown is copyright of UK Perspectives





KEY

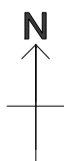
Existing Limits to Development

Proposed Limits to Development

ANSTEY - PROPOSED LIMITS TO DEVELOPMENT

Charnwood Borough Council
 Council Offices
 Southfield Road
 Loughborough
 Leicestershire
 LE11 2TX

www.charnwood.gov.uk

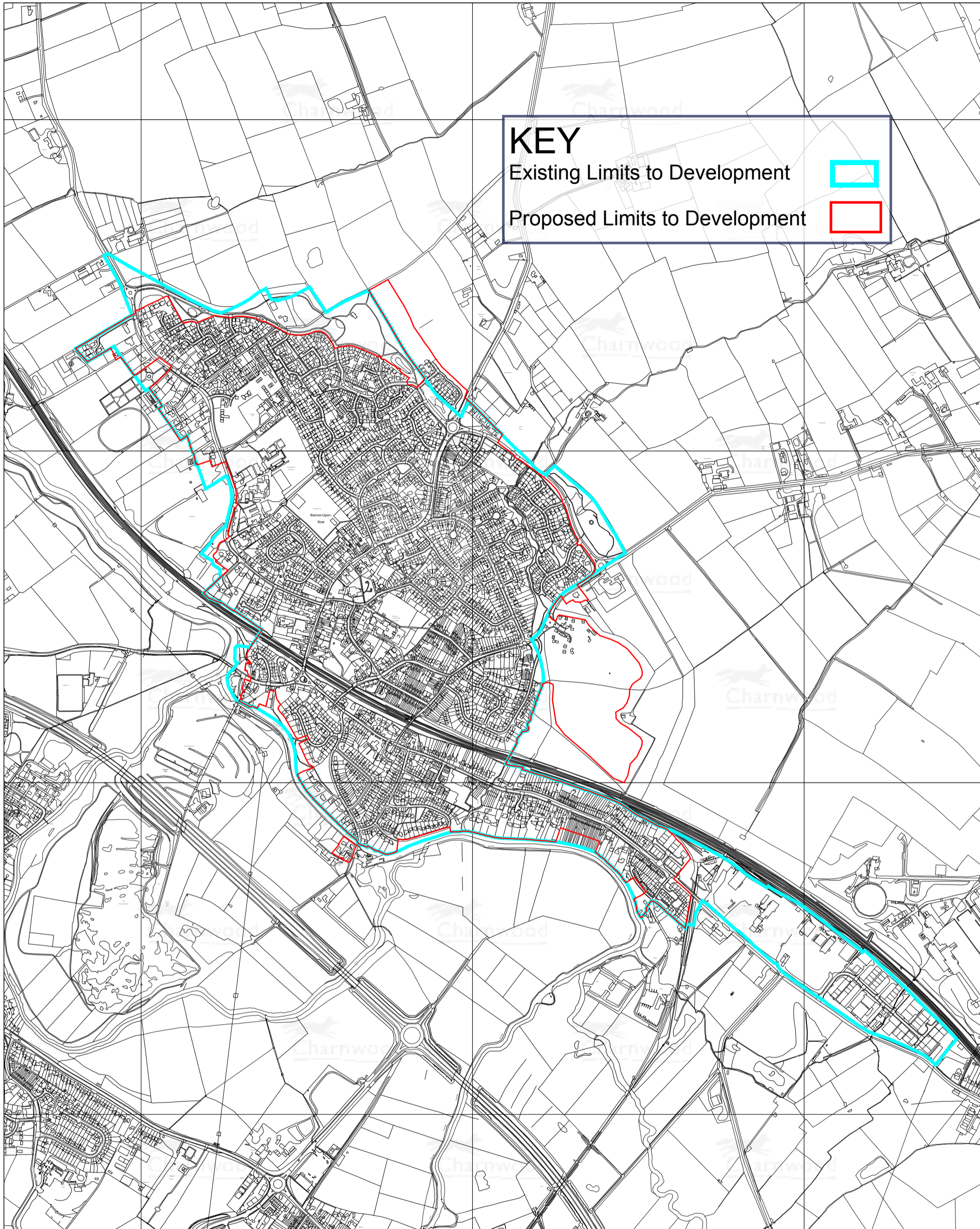


Scale: 1:8000
 Date: 20-03-2018 Time: 14:26:13

This material has been reproduced from Ordnance Survey digital map data with the permission of the Controller of Her Majesty's Stationary Office. Unauthorised reproduction infringes Crown copyright and may lead to prosecution or civil proceedings. © Crown copyright.

Licence No. 100023558

Any Aerial Photography shown is copyright of UK Perspectives



KEY

Existing Limits to Development



Proposed Limits to Development



BARROW UPON SOAR - PROPOSED LIMITS TO DEVELOPMENT

Charnwood Borough Council
 Council Offices
 Southfield Road
 Loughborough
 Leicestershire
 LE11 2TX

www.charnwood.gov.uk

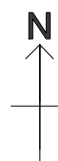


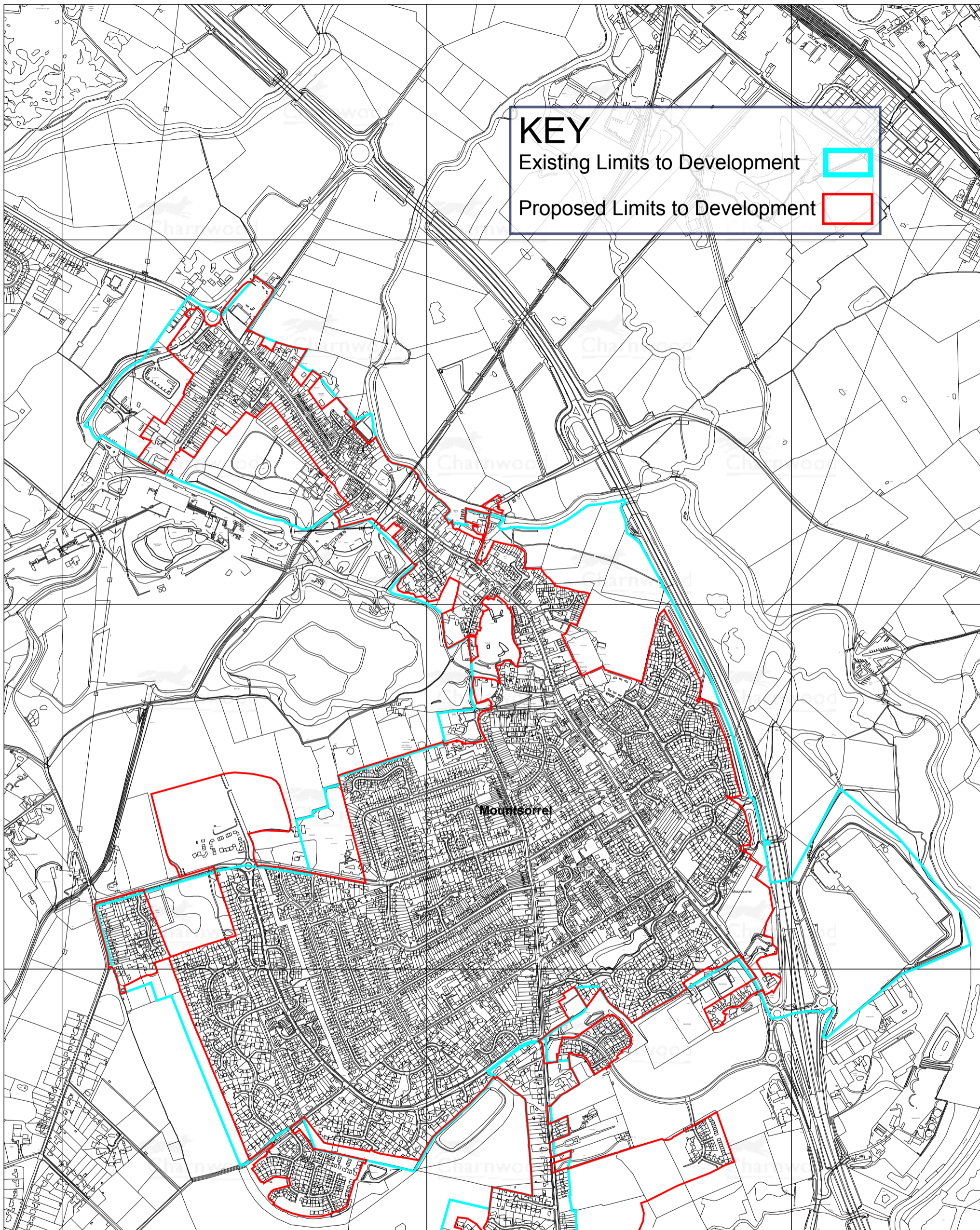
Scale: 1:11000
 Date: 21-03-2018 Time: 15:06:10

This material has been reproduced from Ordnance Survey digital map data with the permission of the Controller of Her Majesty's Stationary Office. Unauthorised reproduction infringes Crown copyright and may lead to prosecution or civil proceedings. © Crown copyright.

Licence No. 100023558

Any Aerial Photography shown is copyright of UK Perspectives





KEY

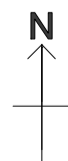
Existing Limits to Development 

Proposed Limits to Development 

MOUNTSORREL - PROPOSED LIMITS TO DEVELOPMENT

Charnwood Borough Council
 Council Offices
 Southfield Road
 Loughborough
 Leicestershire
 LE11 2TX

www.charnwood.gov.uk



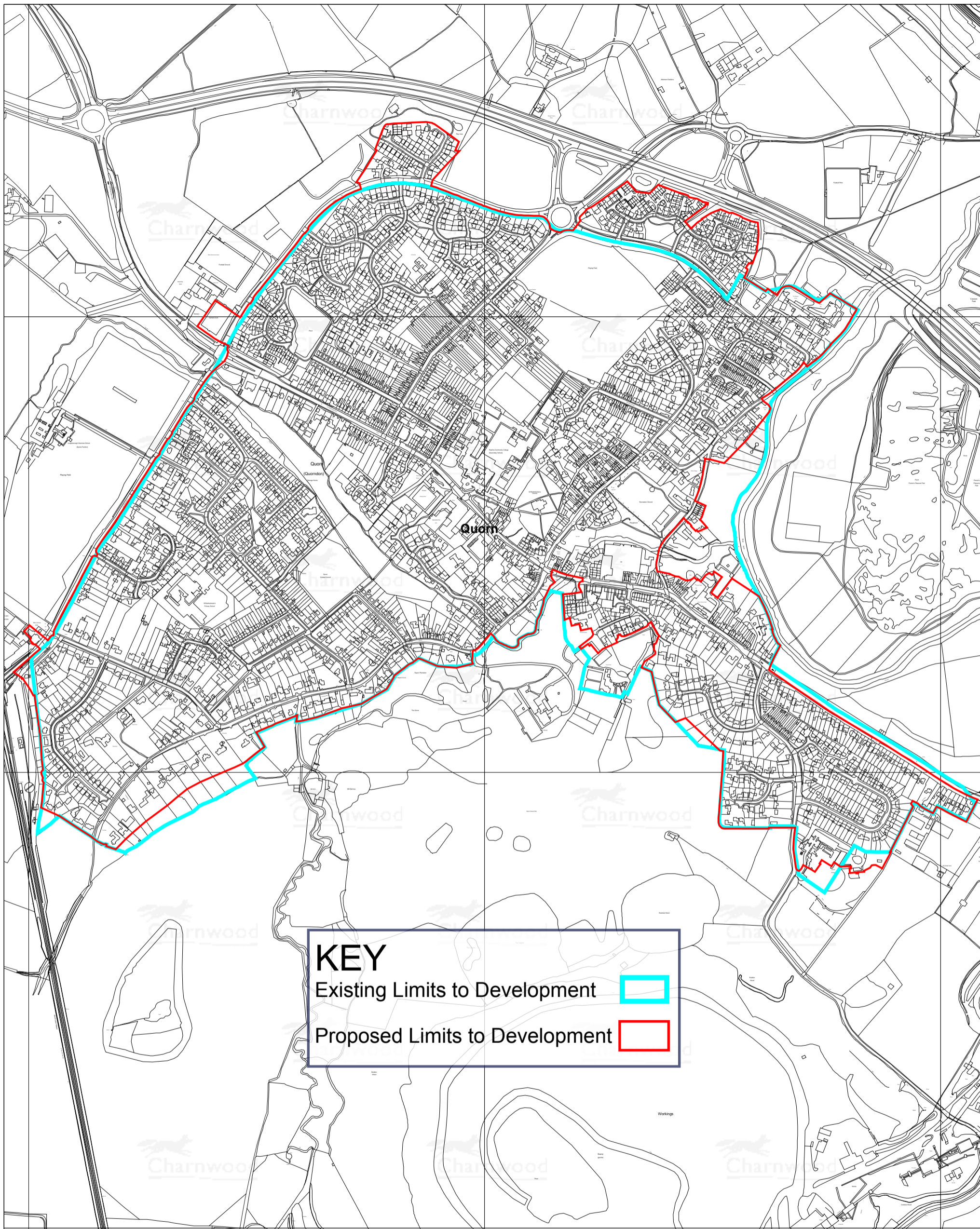
Scale: 1:10000

Date: 22-03-2018 Time: 10:09:16

This material has been reproduced from Ordnance Survey digital map data with the permission of the Controller of Her Majesty's Stationary Office. Unauthorised reproduction infringes Crown copyright and may lead to prosecution or civil proceedings. © Crown copyright.

Licence No. 100023558

Any Aerial Photography shown is copyright of UK Perspectives



KEY

Existing Limits to Development 

Proposed Limits to Development 

QUORN - PROPOSED LIMITS TO DEVELOPMENT

Charnwood Borough Council
 Council Offices
 Southfield Road
 Loughborough
 Leicestershire
 LE11 2TX

www.charnwood.gov.uk

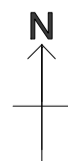


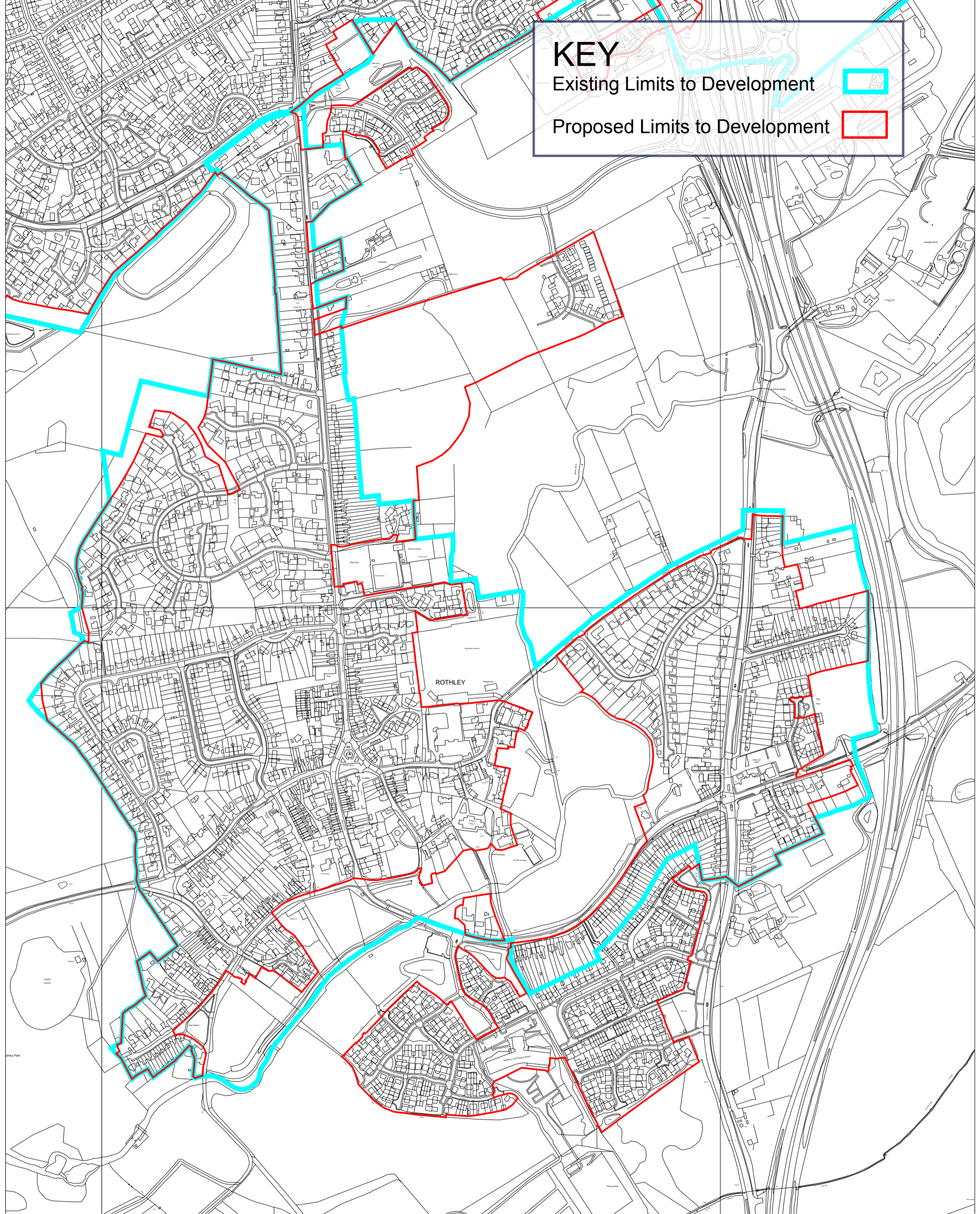
Scale: 1:8000
 Date: 22-03-2018 Time: 10:38:29

This material has been reproduced from Ordnance Survey digital map data with the permission of the Controller of Her Majesty's Stationary Office. Unauthorised reproduction infringes Crown copyright and may lead to prosecution or civil proceedings. © Crown copyright.

Licence No. 100023558

Any Aerial Photography shown is copyright of UK Perspectives





KEY

Existing Limits to Development 

Proposed Limits to Development 

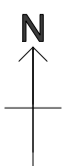
ROTHLEY - PROPOSED LIMITS TO DEVELOPMENT

Charnwood Borough Council
 Council Offices
 Southfield Road
 Loughborough
 Leicestershire
 LE11 2TX

www.charnwood.gov.uk

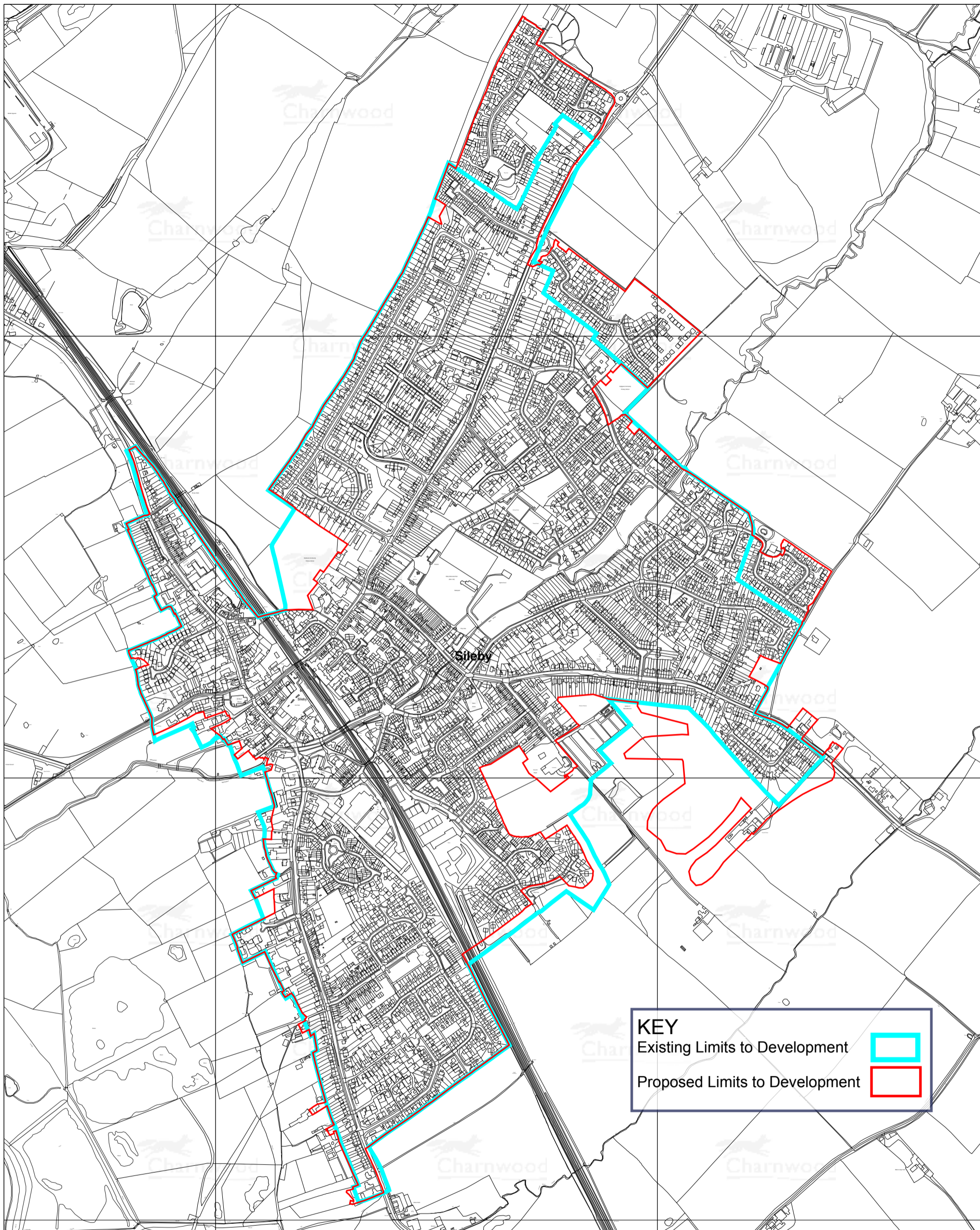


Scale: 1:5500
 Date: 16-04-2018 Time: 09:56:58





This material has been reproduced from Ordnance Survey digital map data with the permission of the Controller of Her Majesty's Stationary Office. Unauthorised reproduction infringes Crown copyright and may lead to prosecution or civil proceedings. © Crown copyright.

Licence No. 100023558
 Any Aerial Photography shown is copyright of UK Perspectives



KEY

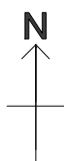
Existing Limits to Development 

Proposed Limits to Development 

SILEBY- PROPOSED LIMITS TO DEVELOPMENT

Charnwood Borough Council
 Council Offices
 Southfield Road
 Loughborough
 Leicestershire
 LE11 2TX

www.charnwood.gov.uk

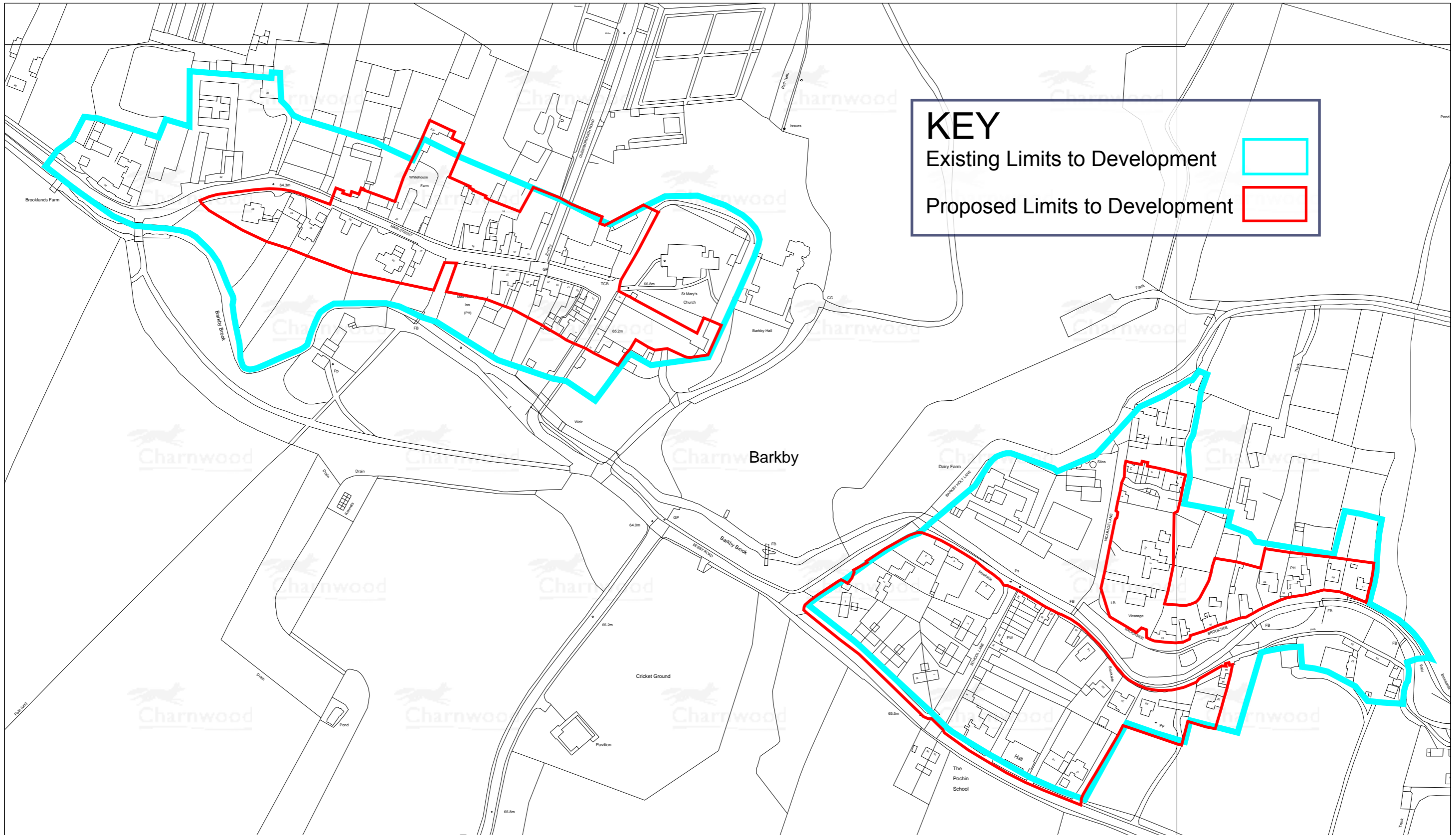


Scale: 1:8250
 Date: 21-03-2018 Time: 14:41:01

This material has been reproduced from Ordnance Survey digital map data with the permission of the Controller of Her Majesty's Stationary Office. Unauthorised reproduction infringes Crown copyright and may lead to prosecution or civil proceedings. © Crown copyright.

Licence No. 100023558

Any Aerial Photography shown is copyright of UK Perspectives



KEY

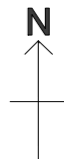
Existing Limits to Development

Proposed Limits to Development

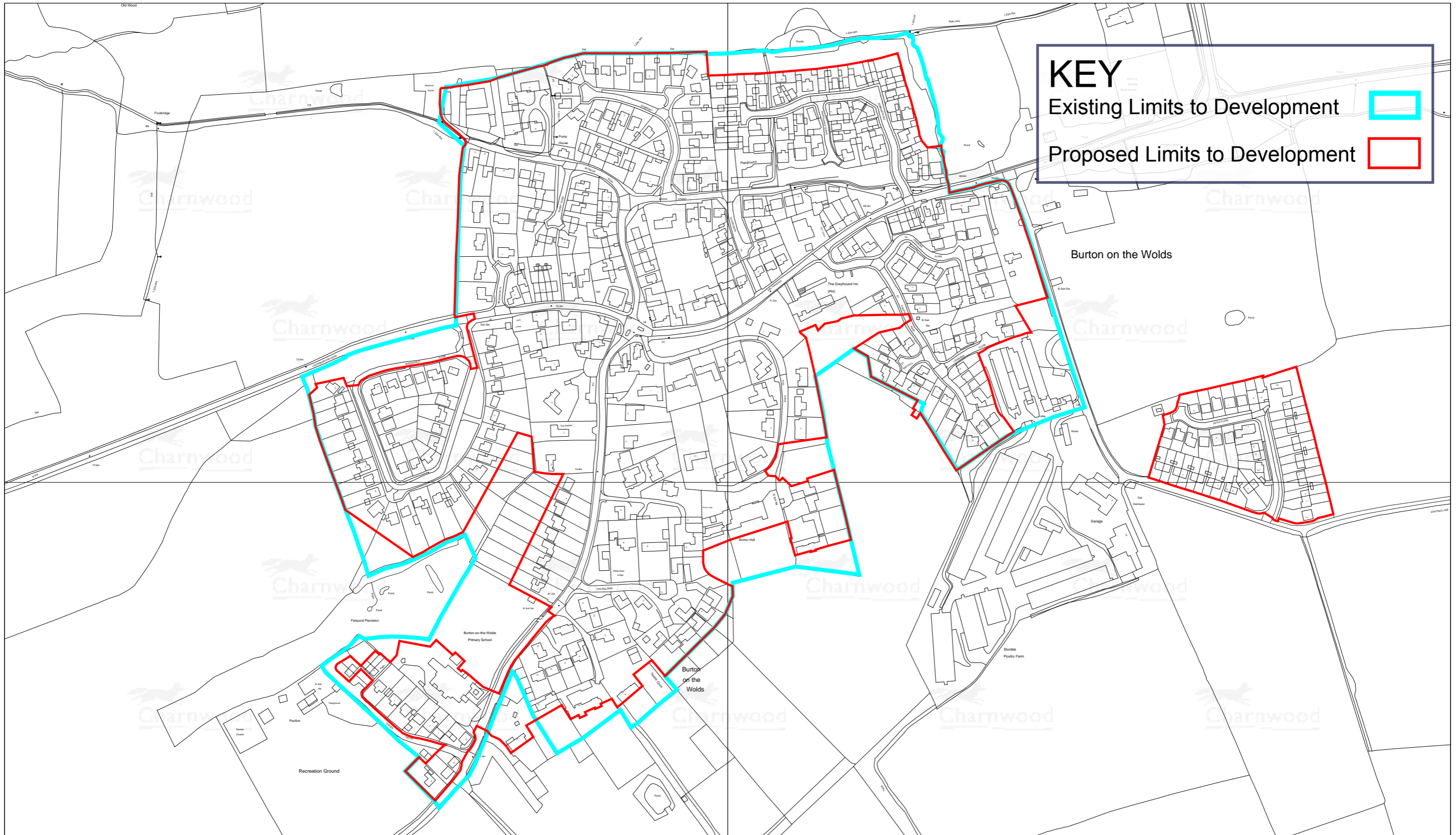
BARKBY - PROPOSED LIMITS TO DEVELOPMENT

Charnwood Borough Council
 Council Offices
 Southfield Road
 Loughborough
 Leicestershire
 LE11 2TX

www.charnwood.gov.uk



Scale: 1:2500
 Date: 21-03-2018 Time: 15:23:29
 This material has been reproduced from Ordnance Survey digital map data with the permission of the Controller of Her Majesty's Stationary Office. Unauthorised reproduction infringes Crown copyright and may lead to prosecution or civil proceedings.
 © Crown copyright.
 Licence No. 100023558
 Any Aerial Photography shown is copyright of UK Perspectives



KEY

Existing Limits to Development 

Proposed Limits to Development 

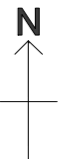
BURTON ON THE WOLDS - PROPOSED LIMITS TO DEVELOPMENT

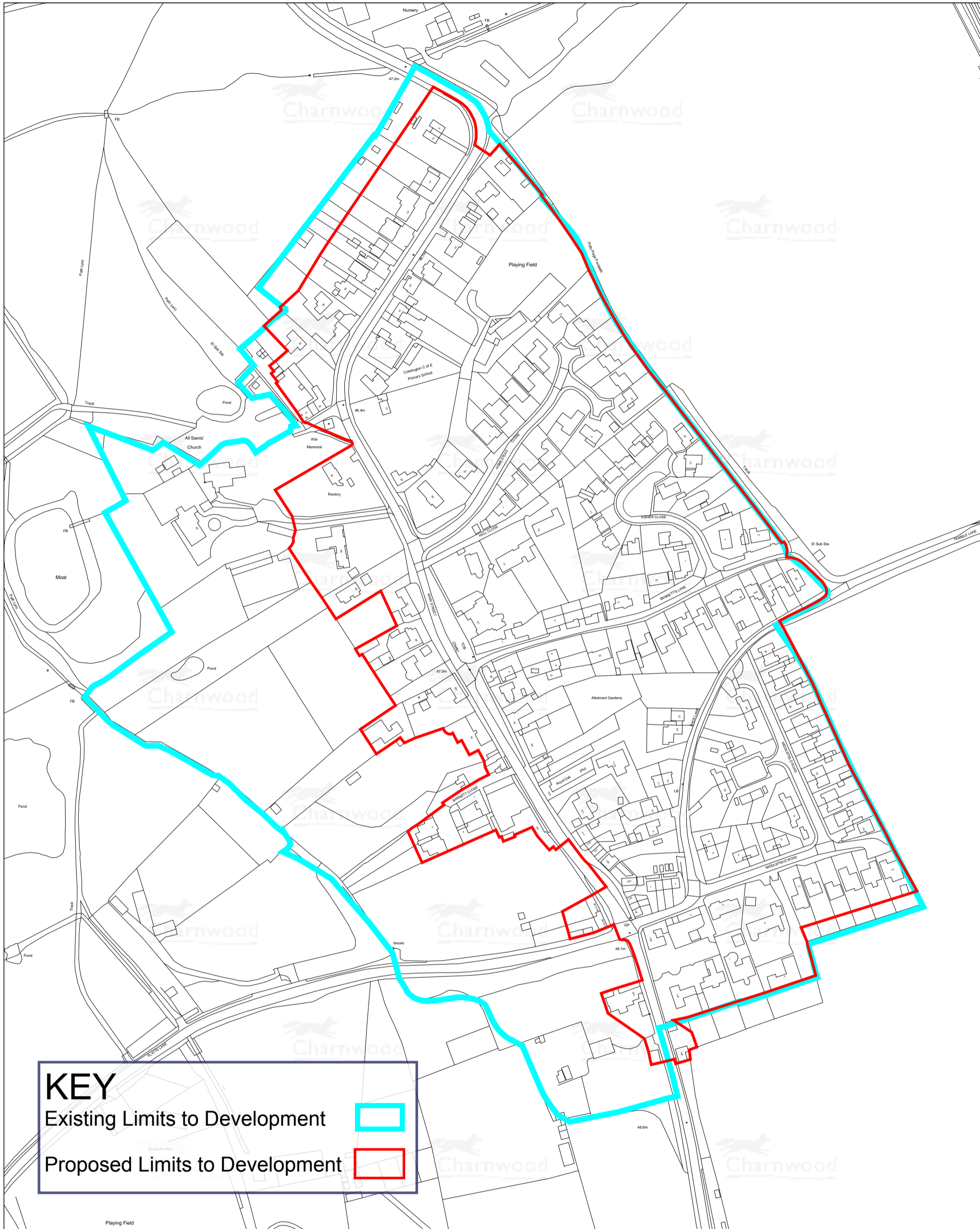
Charnwood Borough Council
 Council Offices
 Southfield Road
 Loughborough
 Leicestershire
 LE11 2TX

www.charnwood.gov.uk



Scale: 1:3500
 Date: 21-03-2018 Time: 15:30:38
 This material has been reproduced from Ordnance Survey digital map data with the permission of the Controller of Her Majesty's Stationary Office. Unauthorised reproduction infringes Crown copyright and may lead to prosecution or civil proceedings. © Crown copyright.
 Licence No. 100023558
 Any Aerial Photography shown is copyright of UK Perspectives





COSSINGTON - PROPOSED LIMITS TO DEVELOPMENT

Charnwood Borough Council
 Council Offices
 Southfield Road
 Loughborough
 Leicestershire
 LE11 2TX

www.charnwood.gov.uk



Scale: 1:2500

Date: 21-03-2018 Time: 15:38:39

This material has been reproduced from Ordnance Survey digital map data with the permission of the Controller of Her Majesty's Stationary Office. Unauthorised reproduction infringes Crown copyright and may lead to prosecution or civil proceedings. © Crown copyright.

Licence No. 100023558

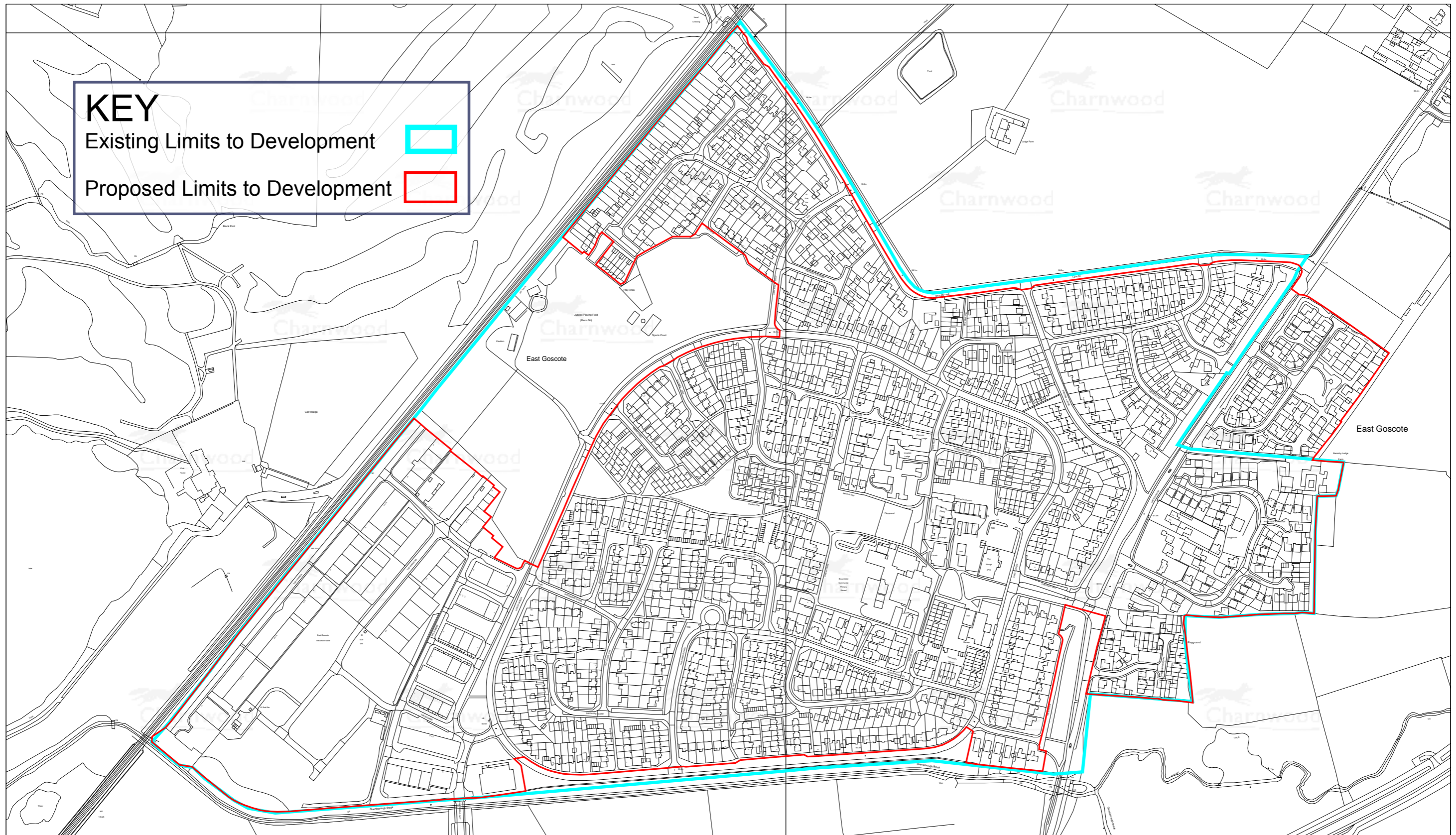
Any Aerial Photography shown is copyright of UK Perspectives

KEY

Existing Limits to Development



Proposed Limits to Development



EAST GOSCOTE - PROPOSED LIMITS TO DEVELOPMENT

Charnwood Borough Council
Council Offices
Southfield Road
Loughborough
Leicestershire
LE11 2TX

www.charnwood.gov.uk



Scale: 1:4500

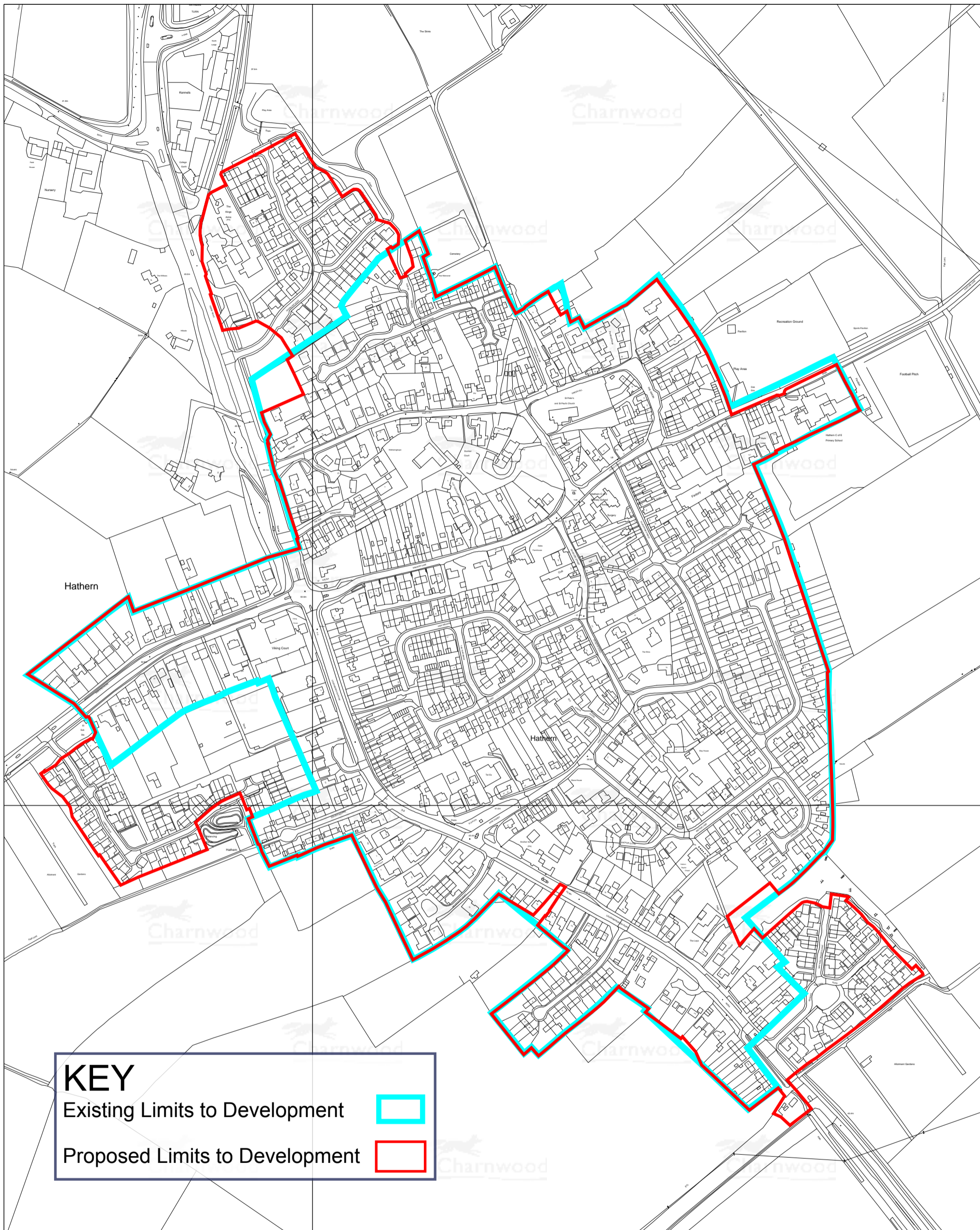
Date: 21-03-2018 Time: 15:53:44

This material has been reproduced from Ordnance Survey digital map data with the permission of the Controller of Her Majesty's Stationary Office. Unauthorised reproduction infringes Crown copyright and may lead to prosecution or civil proceedings. © Crown copyright.

Licence No. 100023558

Any Aerial Photography shown is copyright of UK Perspectives





KEY

Existing Limits to Development	
Proposed Limits to Development	

HATHERN - PROPOSED LIMITS TO DEVELOPMENT

Charnwood Borough Council
 Council Offices
 Southfield Road
 Loughborough
 Leicestershire
 LE11 2TX

www.charnwood.gov.uk

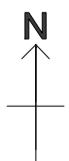


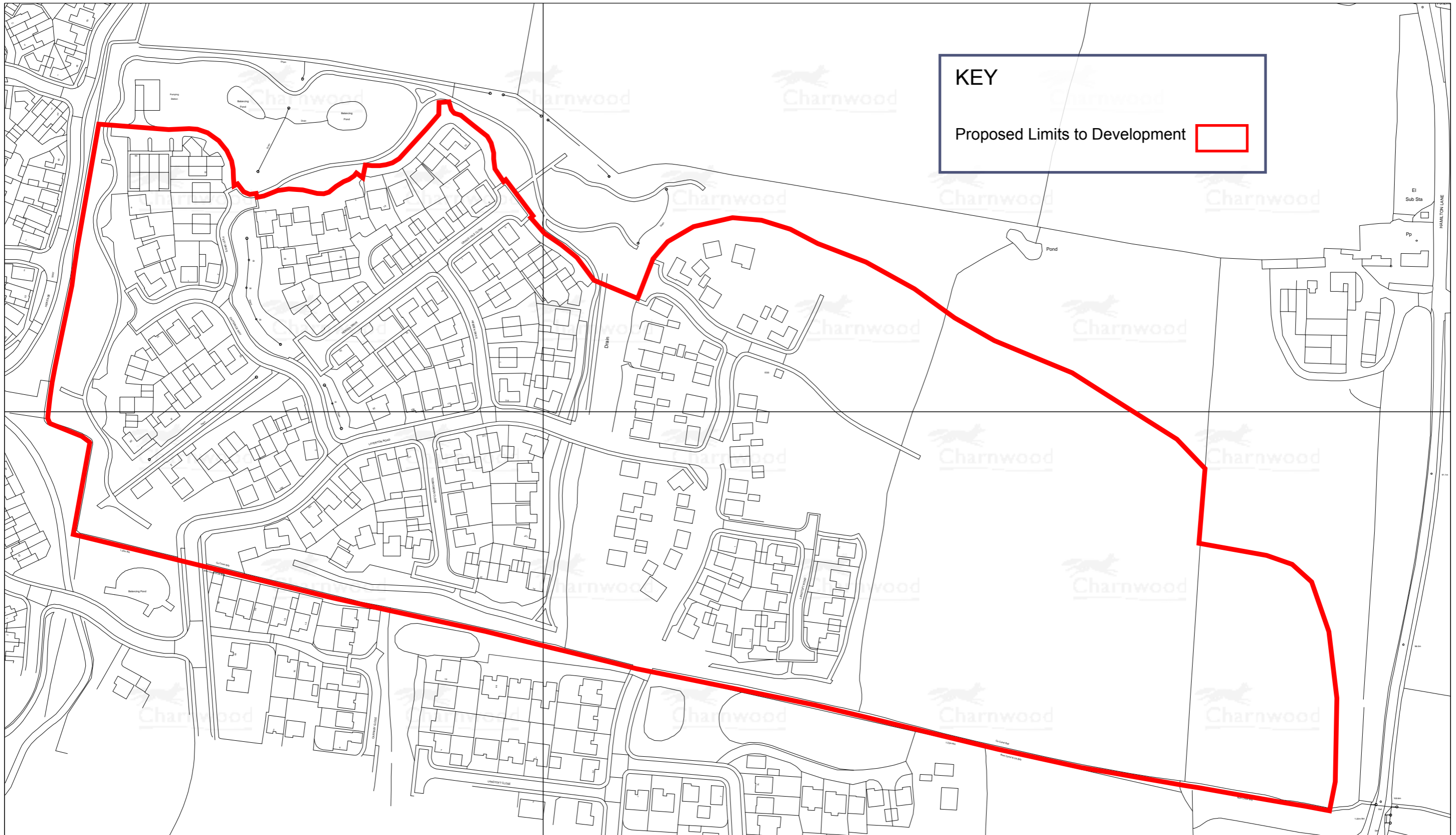
Scale: 1:4000
 Date: 22-03-2018 Time: 08:56:04

This material has been reproduced from Ordnance Survey digital map data with the permission of the Controller of Her Majesty's Stationary Office. Unauthorised reproduction infringes Crown copyright and may lead to prosecution or civil proceedings. © Crown copyright.


Licence No. 100023558

Any Aerial Photography shown is copyright of UK Perspectives





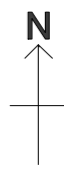
KEY

Proposed Limits to Development 

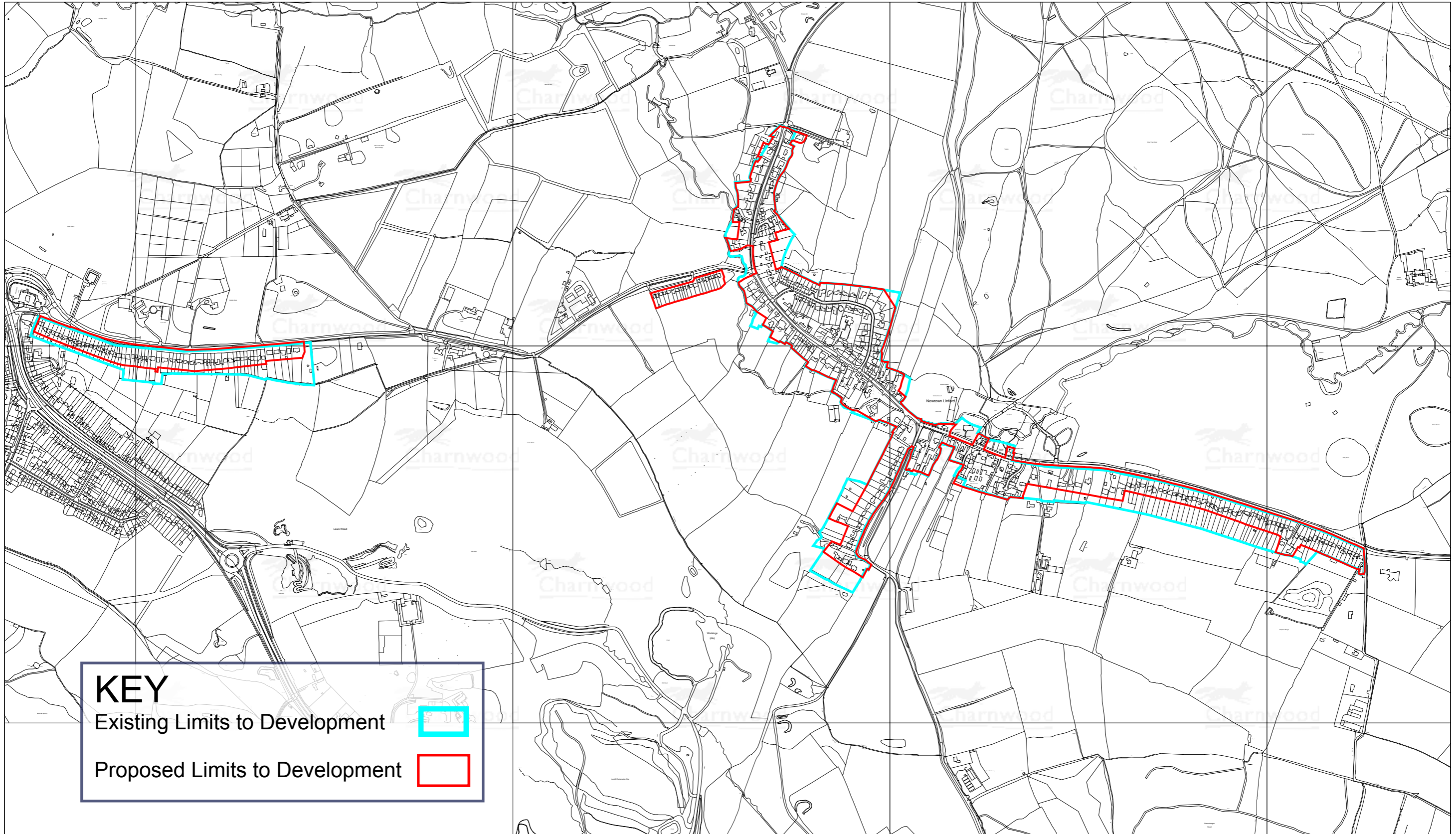
HAMILTON LEA - PROPOSED LIMITS TO DEVELOPMENT

Charnwood Borough Council
 Council Offices
 Southfield Road
 Loughborough
 Leicestershire
 LE11 2TX

www.charnwood.gov.uk



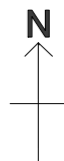
Scale: 1:2000
 Date: 22-03-2018 Time: 11:31:42
 This material has been reproduced from Ordnance Survey digital map data with the permission of the Controller of Her Majesty's Stationary Office. Unauthorised reproduction infringes Crown copyright and may lead to prosecution or civil proceedings. © Crown copyright.
 Licence No. 100023558
 Any Aerial Photography shown is copyright of UK Perspectives



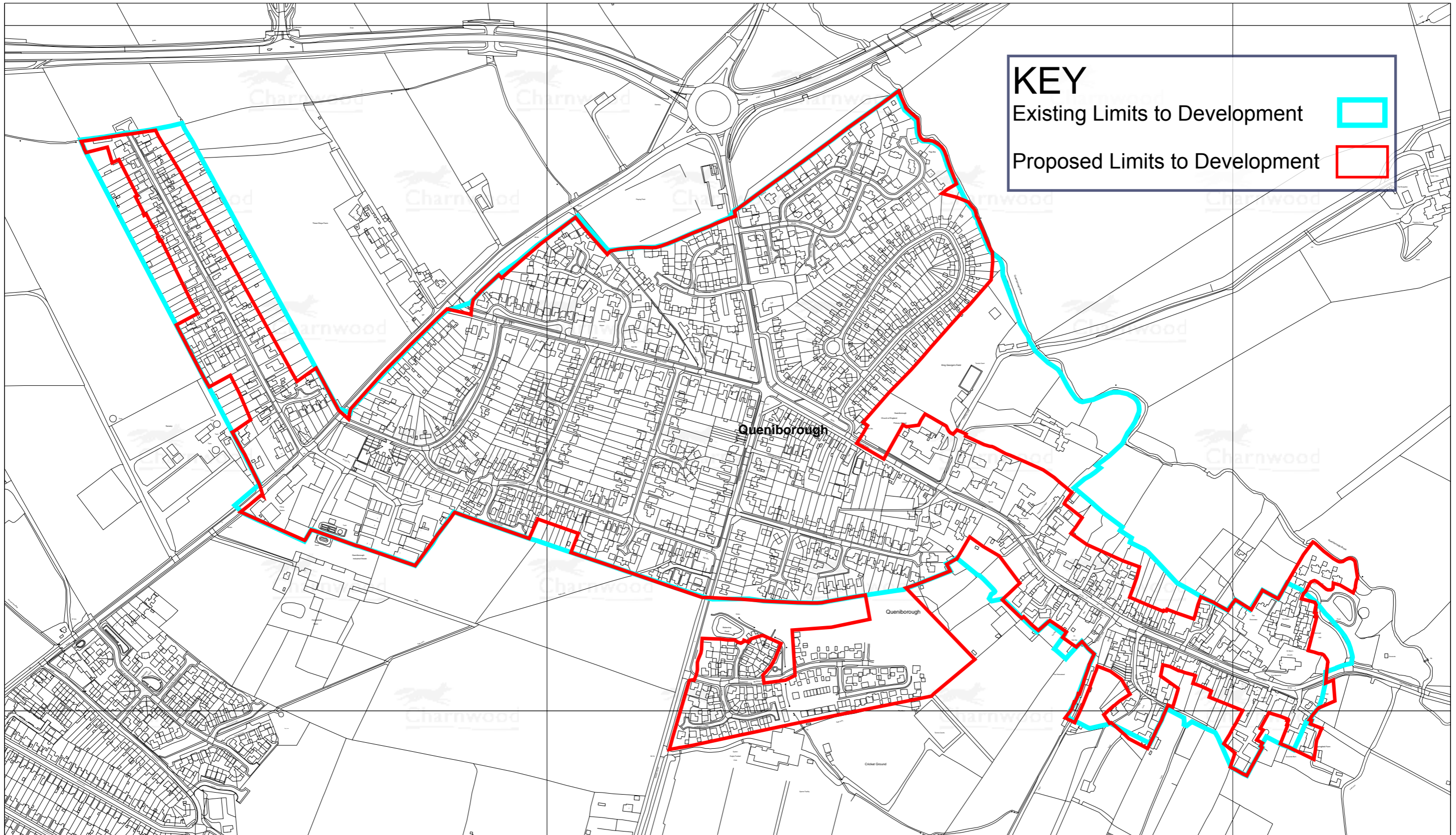
NEWTOWN LINFORD - PROPOSED LIMITS TO DEVELOPMENT

Charnwood Borough Council
 Council Offices
 Southfield Road
 Loughborough
 Leicestershire
 LE11 2TX

www.charnwood.gov.uk



Scale: 1:10000
 Date: 22-03-2018 Time: 10:16:37
 This material has been reproduced from Ordnance Survey digital map data with the permission of the Controller of Her Majesty's Stationary Office. Unauthorised reproduction infringes Crown copyright and may lead to prosecution or civil proceedings.
 © Crown copyright.
 Licence No. 100023558
 Any Aerial Photography shown is copyright of UK Perspectives



KEY


Existing Limits to Development

Proposed Limits to Development

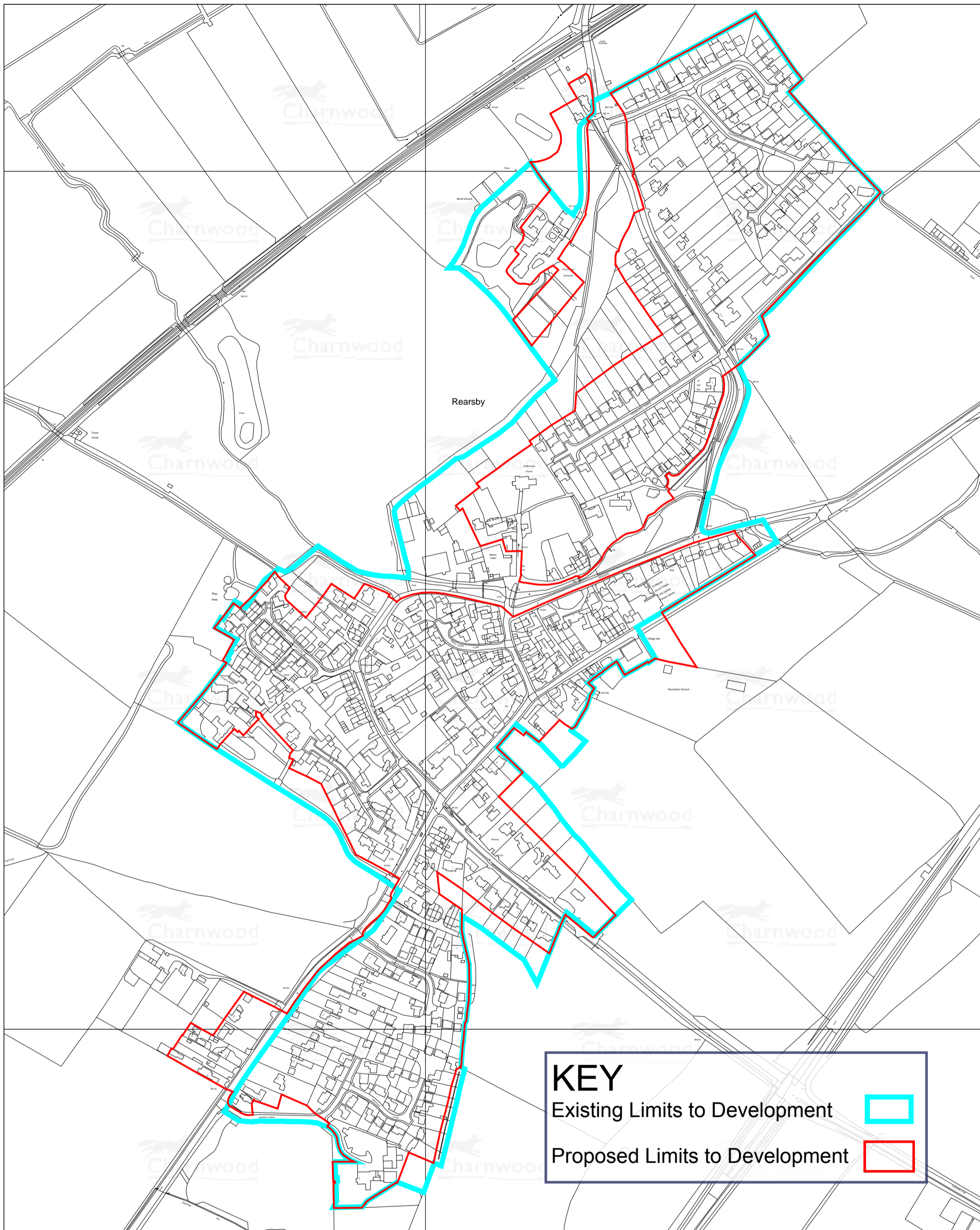
QUENIBOROUGH - PROPOSED LIMITS TO DEVELOPMENT

Charnwood Borough Council
 Council Offices
 Southfield Road
 Loughborough
 Leicestershire
 LE11 2TX

www.charnwood.gov.uk



Scale: 1:5500
 Date: 22-03-2018 Time: 10:21:46
 This material has been reproduced from Ordnance Survey digital map data with the permission of the Controller of Her Majesty's Stationary Office. Unauthorised reproduction infringes Crown copyright and may lead to prosecution or civil proceedings.
 © Crown copyright.
 Licence No. 100023558
 Any Aerial Photography shown is copyright of UK Perspectives



REARSBY - PROPOSED LIMITS TO DEVELOPMENT

Charnwood Borough Council
 Council Offices
 Southfield Road
 Loughborough
 Leicestershire
 LE11 2TX

www.charnwood.gov.uk

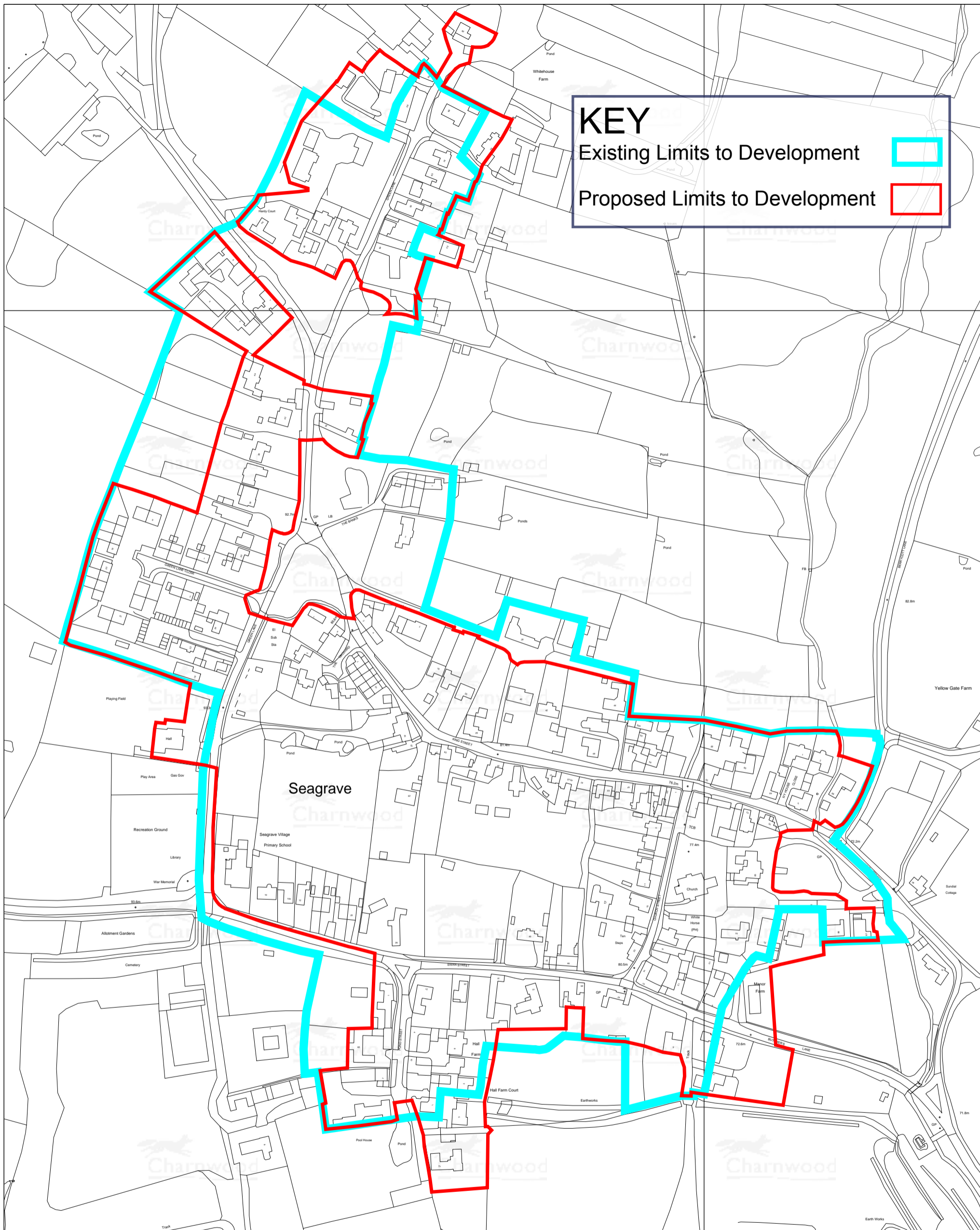


Scale: 1:4250
 Date: 22-03-2018 Time: 10:44:06

This material has been reproduced from Ordnance Survey digital map data with the permission of the Controller of Her Majesty's Stationary Office. Unauthorised reproduction infringes Crown copyright and may lead to prosecution or civil proceedings. © Crown copyright.

Licence No. 100023558

Any Aerial Photography shown is copyright of UK Perspectives



KEY

Existing Limits to Development

Proposed Limits to Development

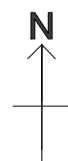
SEAGRAVE - PROPOSED LIMITS TO DEVELOPMENT

Charnwood Borough Council
 Council Offices
 Southfield Road
 Loughborough
 Leicestershire
 LE11 2TX

www.charnwood.gov.uk



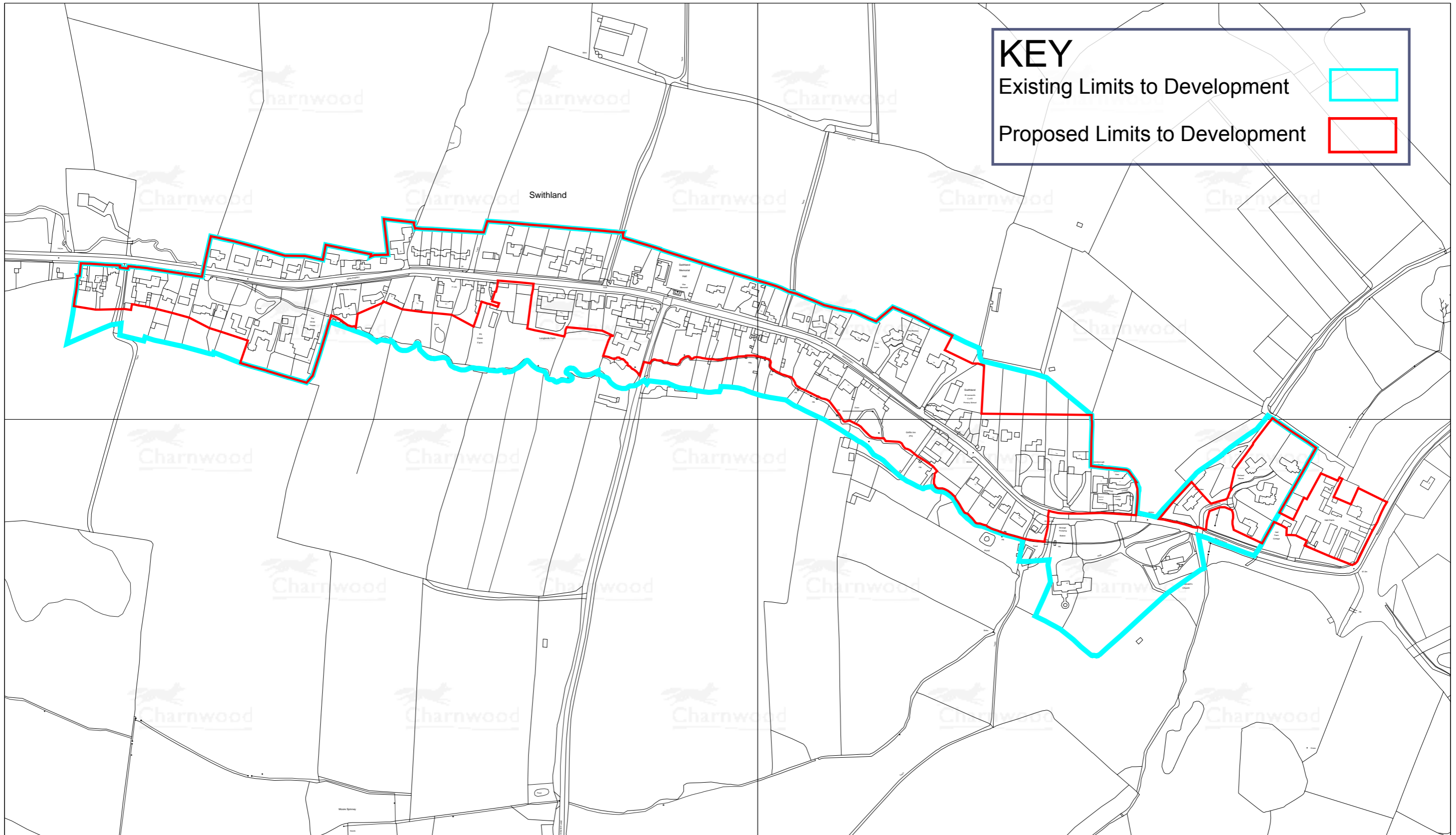
Scale: 1:2600
 Date: 22-03-2018 Time: 11:07:15



This material has been reproduced from Ordnance Survey digital map data with the permission of the Controller of Her Majesty's Stationary Office. Unauthorised reproduction infringes Crown copyright and may lead to prosecution or civil proceedings. © Crown copyright.

Licence No. 100023558

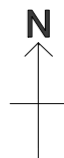
Any Aerial Photography shown is copyright of UK Perspectives



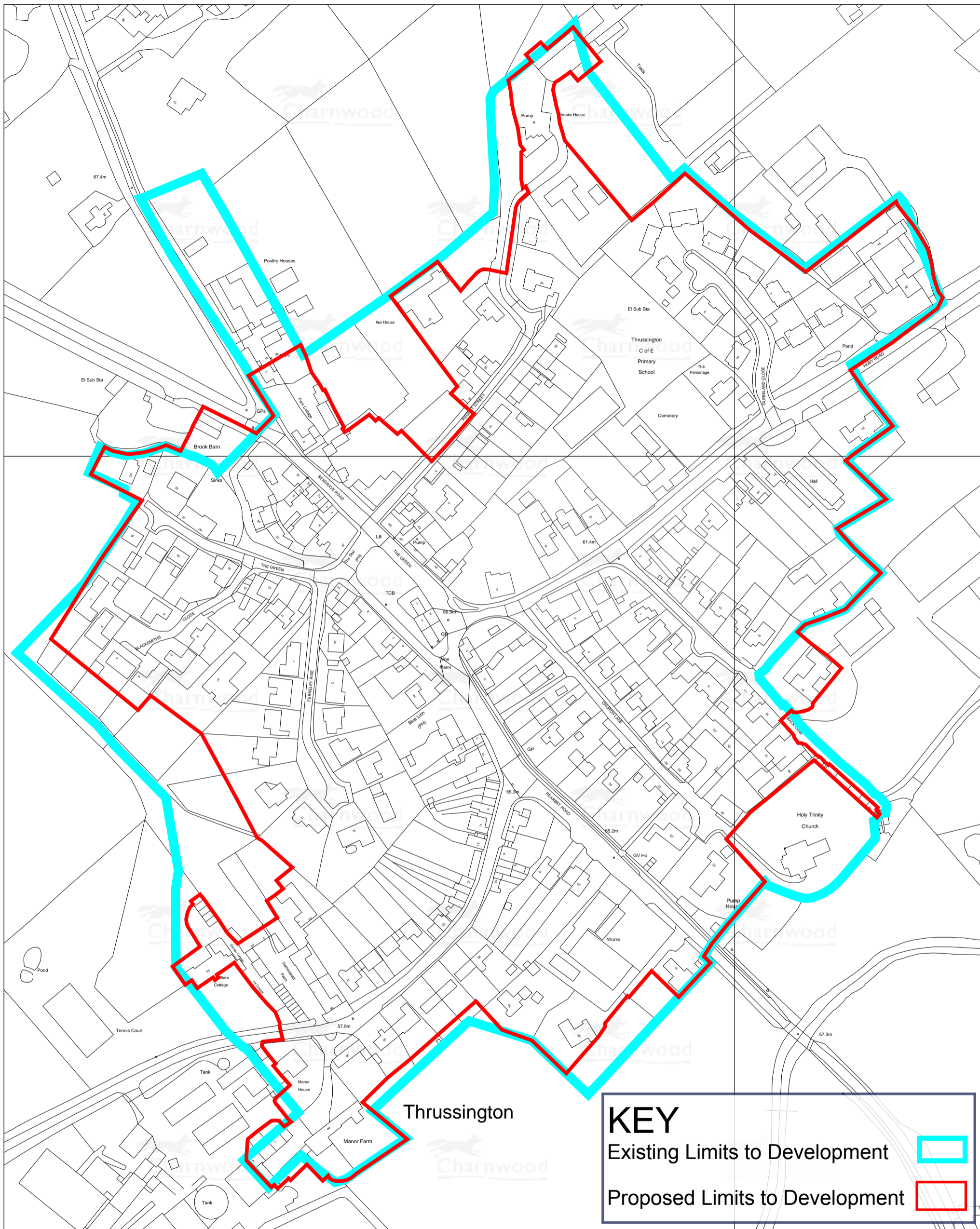
SWITHLAND - PROPOSED LIMITS TO DEVELOPMENT

Charnwood Borough Council
 Council Offices
 Southfield Road
 Loughborough
 Leicestershire
 LE11 2TX

www.charnwood.gov.uk



Scale: 1:4500
 Date: 22-03-2018 Time: 11:25:17
 This material has been reproduced from Ordnance Survey digital map data with the permission of the Controller of Her Majesty's Stationary Office. Unauthorised reproduction infringes Crown copyright and may lead to prosecution or civil proceedings.
 © Crown copyright.
 Licence No. 100023558
 Any Aerial Photography shown is copyright of UK Perspectives



THRUSSINGTON - PROPOSED LIMITS TO DEVELOPMENT

Charnwood Borough Council
 Council Offices
 Southfield Road
 Loughborough
 Leicestershire
 LE11 2TX

www.charnwood.gov.uk



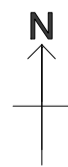
KEY	
Existing Limits to Development	
Proposed Limits to Development	

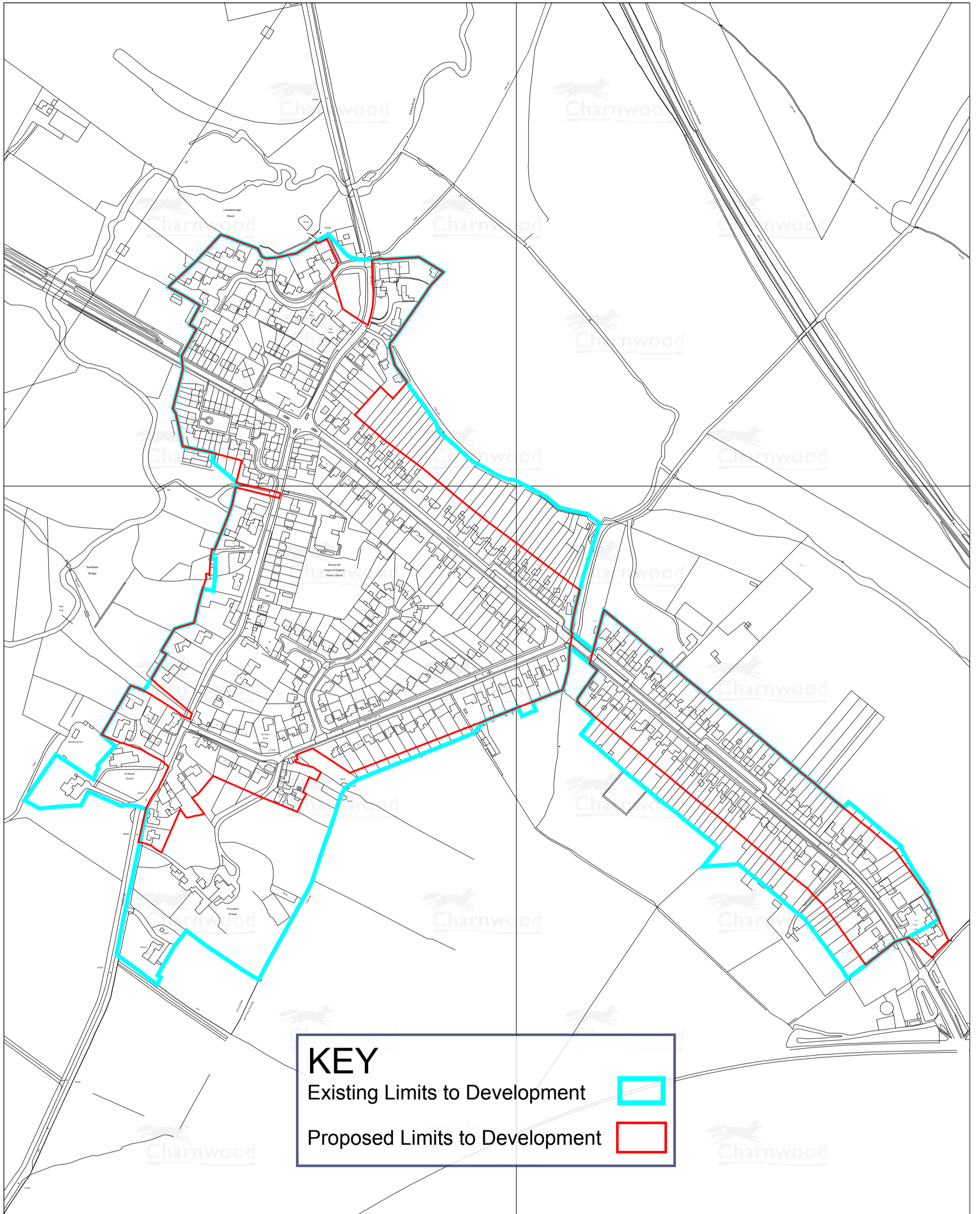
Scale: 1:2000
 Date: 22-03-2018 Time: 12:10:44

This material has been reproduced from Ordnance Survey digital map data with the permission of the Controller of Her Majesty's Stationary Office. Unauthorised reproduction infringes Crown copyright and may lead to prosecution or civil proceedings. © Crown copyright.

Licence No. 100023558

Any Aerial Photography shown is copyright of UK Perspectives





KEY

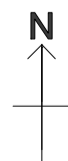
Existing Limits to Development 

Proposed Limits to Development 

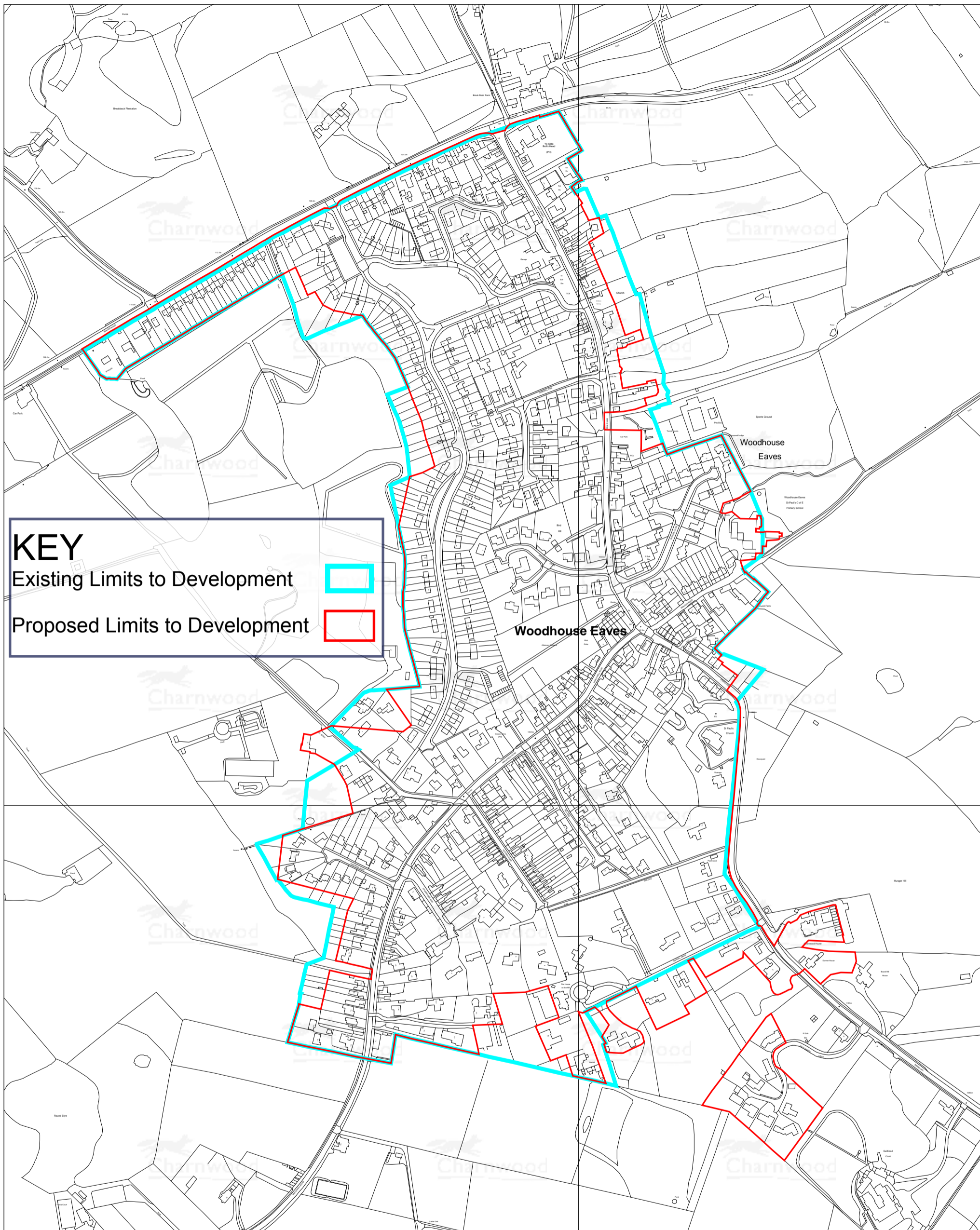
THURCASTON - PROPOSED LIMITS TO DEVELOPMENT

Charnwood Borough Council
 Council Offices
 Southfield Road
 Loughborough
 Leicestershire
 LE11 2TX

www.charnwood.gov.uk



Scale: 1:4250
 Date: 22-03-2018 Time: 12:14:15
 This material has been reproduced from Ordnance Survey digital map data with the permission of the Controller of Her Majesty's Stationary Office. Unauthorised reproduction infringes Crown copyright and may lead to prosecution or civil proceedings. © Crown copyright.
 Licence No. 100023558
 Any Aerial Photography shown is copyright of UK Perspectives



KEY

Existing Limits to Development



Proposed Limits to Development



WOODHOUSE EAVES - PROPOSED LIMITS TO DEVELOPMENT

Charnwood Borough Council
 Council Offices
 Southfield Road
 Loughborough
 Leicestershire
 LE11 2TX

www.charnwood.gov.uk



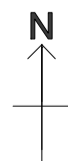
Scale: 1:4500

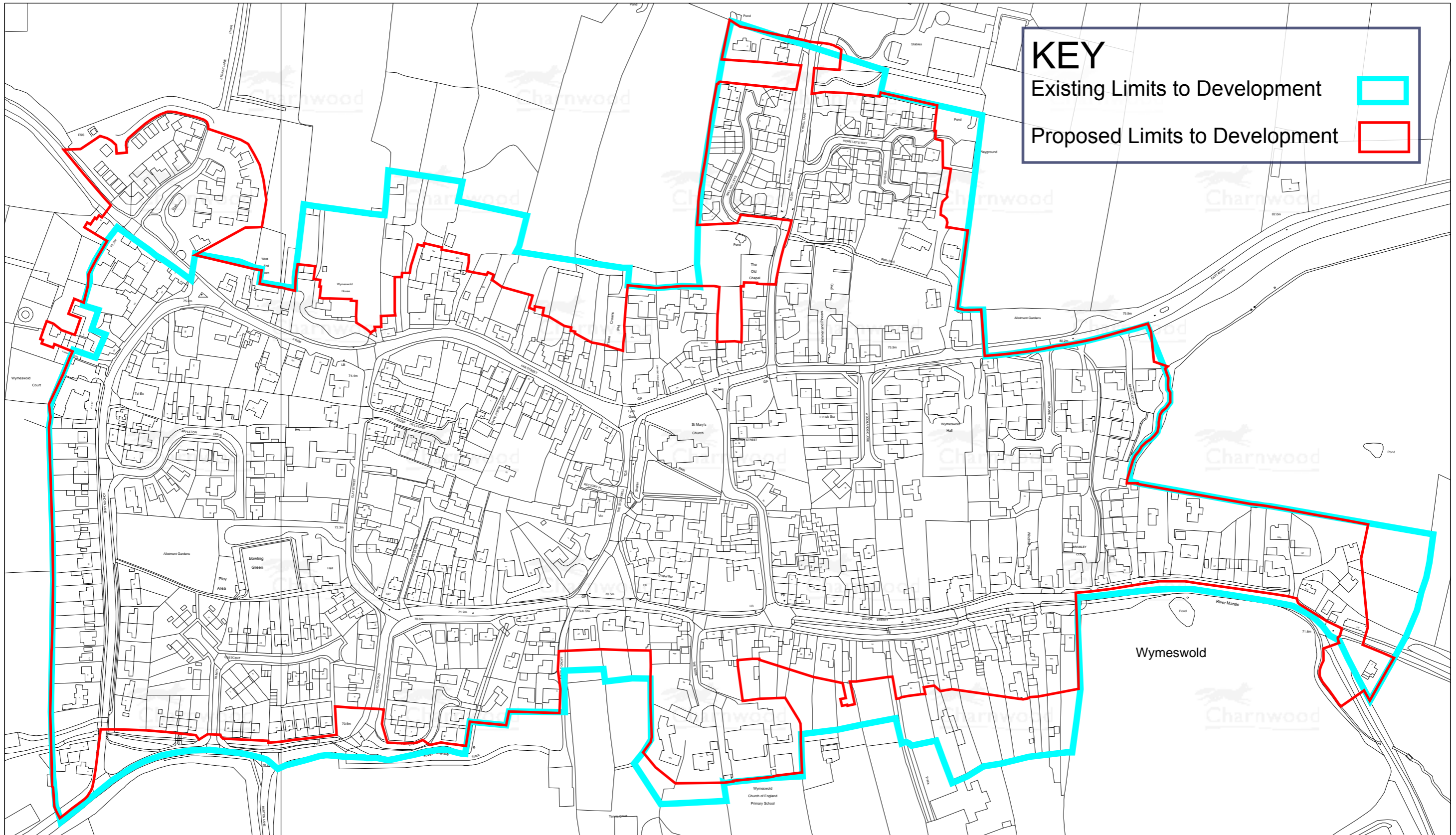
Date: 22-03-2018 Time: 12:39:30

This material has been reproduced from Ordnance Survey digital map data with the permission of the Controller of Her Majesty's Stationary Office. Unauthorised reproduction infringes Crown copyright and may lead to prosecution or civil proceedings. © Crown copyright.

Licence No. 100023558

Any Aerial Photography shown is copyright of UK Perspectives





KEY

Existing Limits to Development



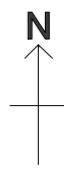
Proposed Limits to Development



WYMESWOLD - PROPOSED LIMITS TO DEVELOPMENT

Charnwood Borough Council
 Council Offices
 Southfield Road
 Loughborough
 Leicestershire
 LE11 2TX

www.charnwood.gov.uk



Scale: 1:3000
 Date: 17-04-2018 Time: 10:11:56
 This material has been reproduced from Ordnance Survey digital map data with the permission of the Controller of Her Majesty's Stationary Office. Unauthorised reproduction infringes Crown copyright and may lead to prosecution or civil proceedings. © Crown copyright.
 Licence No. 100023558
 Any Aerial Photography shown is copyright of UK Perspectives