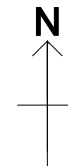


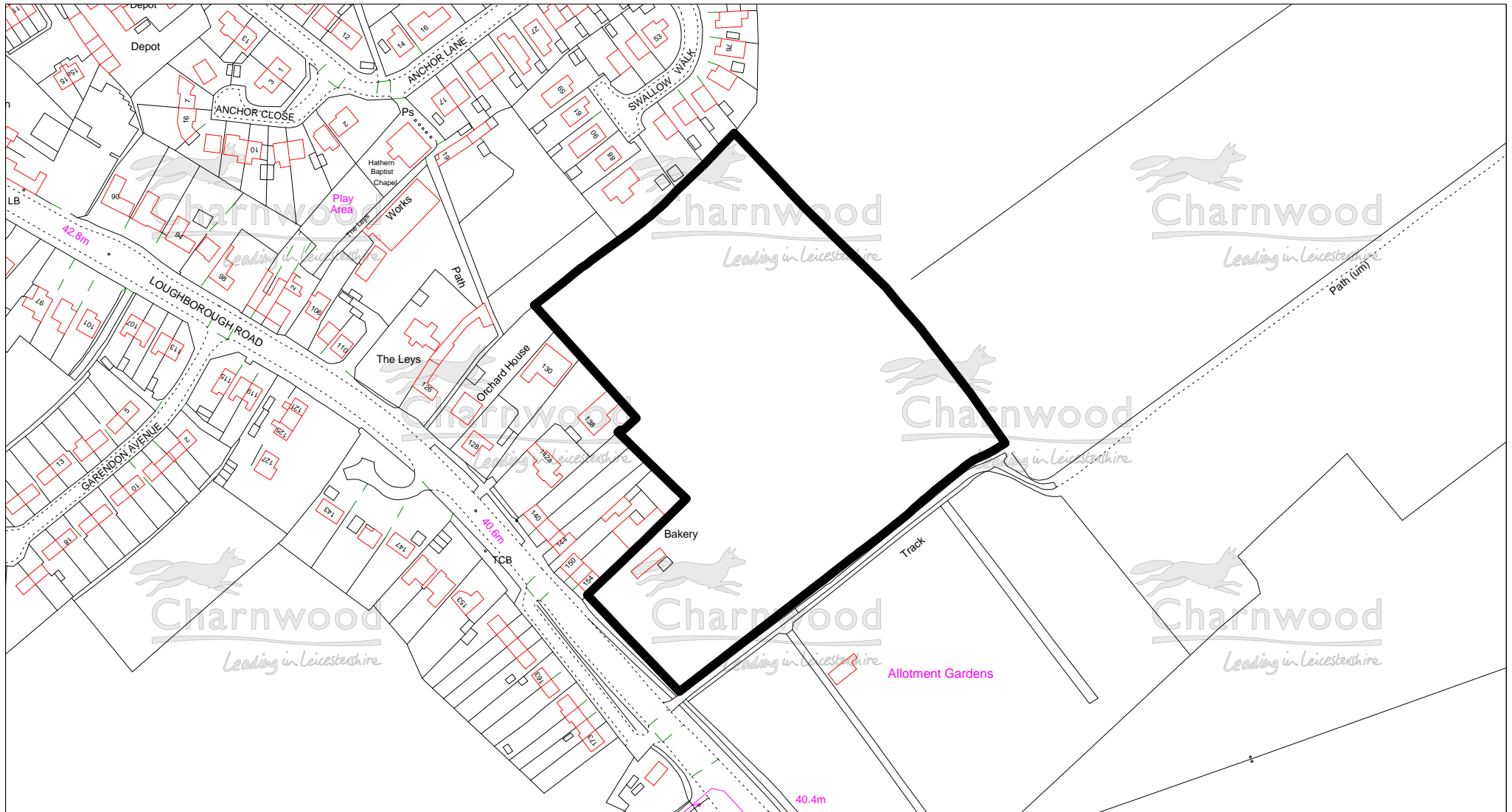
PSH109:  
Land West of Hathern, Hathern

Charnwood Borough Council  
 Southfields  
 Southfield Road  
 Loughborough  
 Leicestershire  
 LE11 2TN  
 tel: (01509) 263151  
 www.charnwoodbc.gov.uk



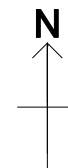
Scale: 1:10000  
 Date: 04-03-2009 Time: 09:22:39  
 This material has been reproduced from  
 Ordnance Survey digital map data with  
 the permission of the Controller of  
 Her Majesty's Stationary Office.  
 Unauthorised reproduction infringes  
 Crown copyright and may lead to  
 prosecution or civil proceedings.  
 © Crown copyright.  
 Licence No. 100023558  
 Any Aerial Photography shown is copyright  
 of UK Perspectives



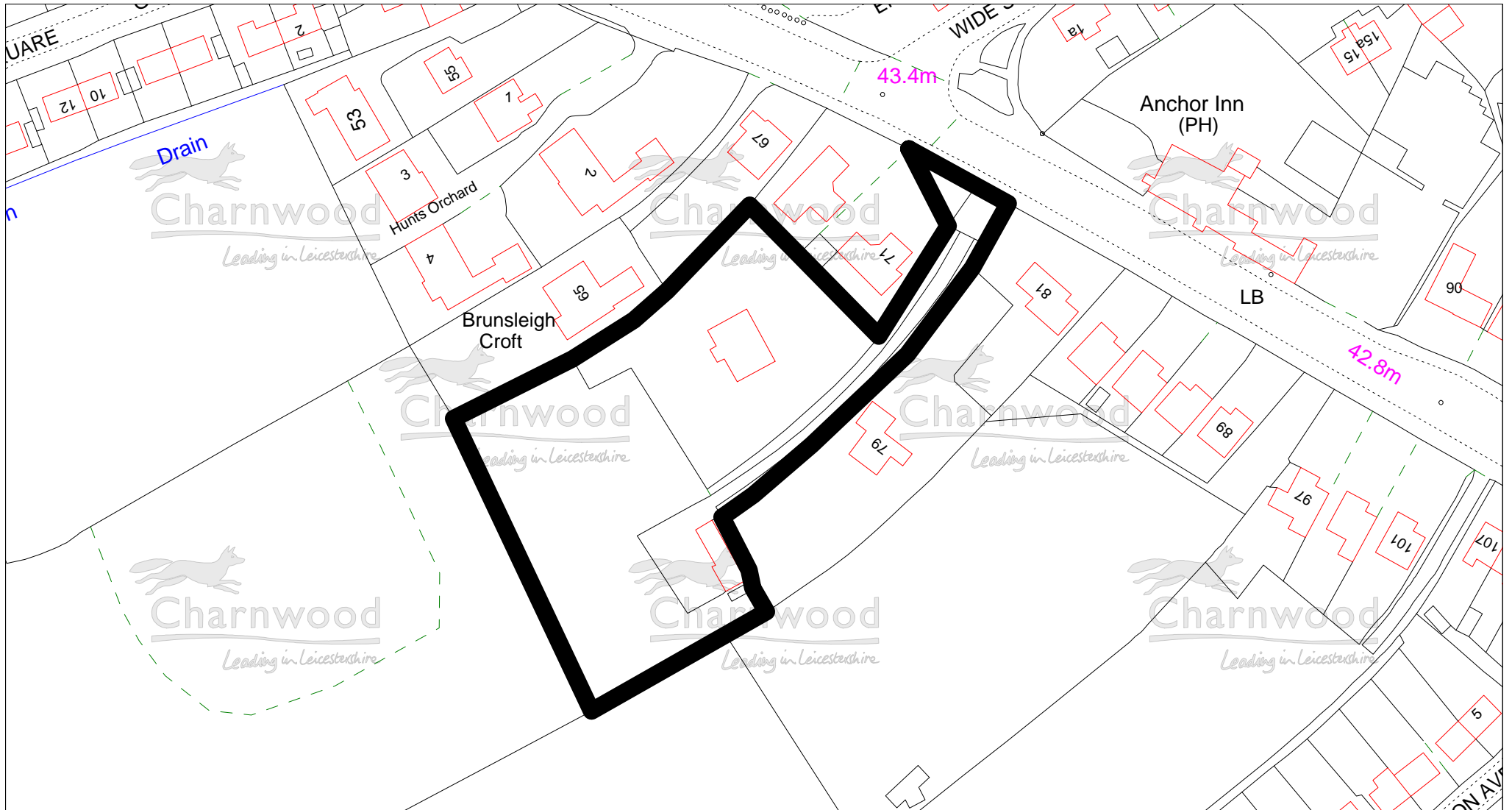


**PSH95:  
Land at Loughborough Road, Hathern**

Charnwood Borough Council  
 Southfields  
 Southfield Road  
 Loughborough  
 Leicestershire  
 LE11 2TN  
 tel: (01509) 263151  
 www.charnwoodbc.gov.uk

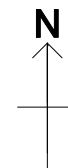


Scale: 1:2500  
 Date: 03-03-2009 Time: 14:28:41  
 This material has been reproduced from  
 Ordnance Survey digital map data with  
 the permission of the Controller of  
 Her Majesty's Stationary Office.  
 Unauthorised reproduction infringes  
 Crown copyright and may lead to  
 prosecution or civil proceedings.  
 © Crown copyright.  
 Licence No. 100023558  
 Any Aerial Photography shown is copyright  
 of UK Perspectives

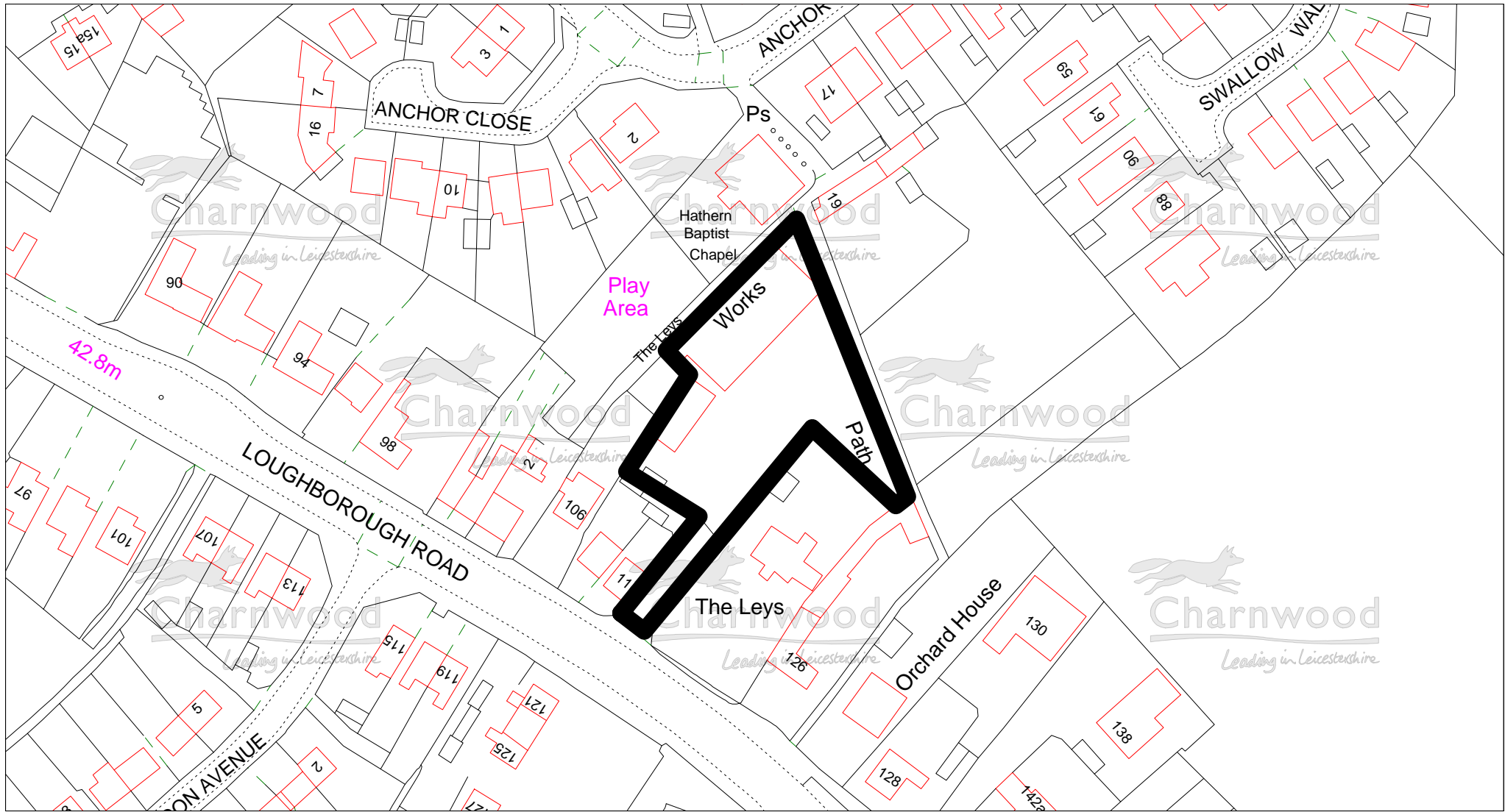


SH32:  
 Brunisleigh Croft & Land to r/o 71 Loughborough Road, Hathern

Charnwood Borough Council  
 Southfields  
 Southfield Road  
 Loughborough  
 Leicestershire  
 LE11 2TN  
 tel: (01509) 263151  
 www.charnwoodbc.gov.uk

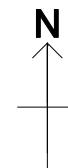


Scale: 1:1250  
 Date: 02-03-2009 Time: 10:28:22  
 This material has been reproduced from  
 Ordnance Survey digital map data with  
 the permission of the Controller of  
 Her Majesty's Stationary Office.  
 Unauthorised reproduction infringes  
 Crown copyright and may lead to  
 prosecution or civil proceedings.  
 © Crown copyright.  
 Licence No. 100023558  
 Any Aerial Photography shown is copyright  
 of UK Perspectives



SH33:  
J R Walton, The Leys, Hathern

Charnwood Borough Council  
 Southfields  
 Southfield Road  
 Loughborough  
 Leicestershire  
 LE11 2TN  
 tel: (01509) 263151  
 www.charnwoodbc.gov.uk



Scale: 1:1250  
 Date: 02-03-2009 Time: 10:30:21  
 This material has been reproduced from  
 Ordnance Survey digital map data with  
 the permission of the Controller of  
 Her Majesty's Stationary Office.  
 Unauthorised reproduction infringes  
 Crown copyright and may lead to  
 prosecution or civil proceedings.  
 © Crown copyright.  
 Licence No. 100023558  
 Any Aerial Photography shown is copyright  
 of UK Perspectives