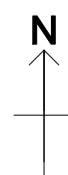


Charnwood Borough Council
Southfields
Southfield Road
Loughborough
Leicestershire
LE11 2TN
tel: (01509) 263151
www.charnwoodbc.gov.uk

PSH123:
Land at Cotes, Cotes
(Prestwold Estates)

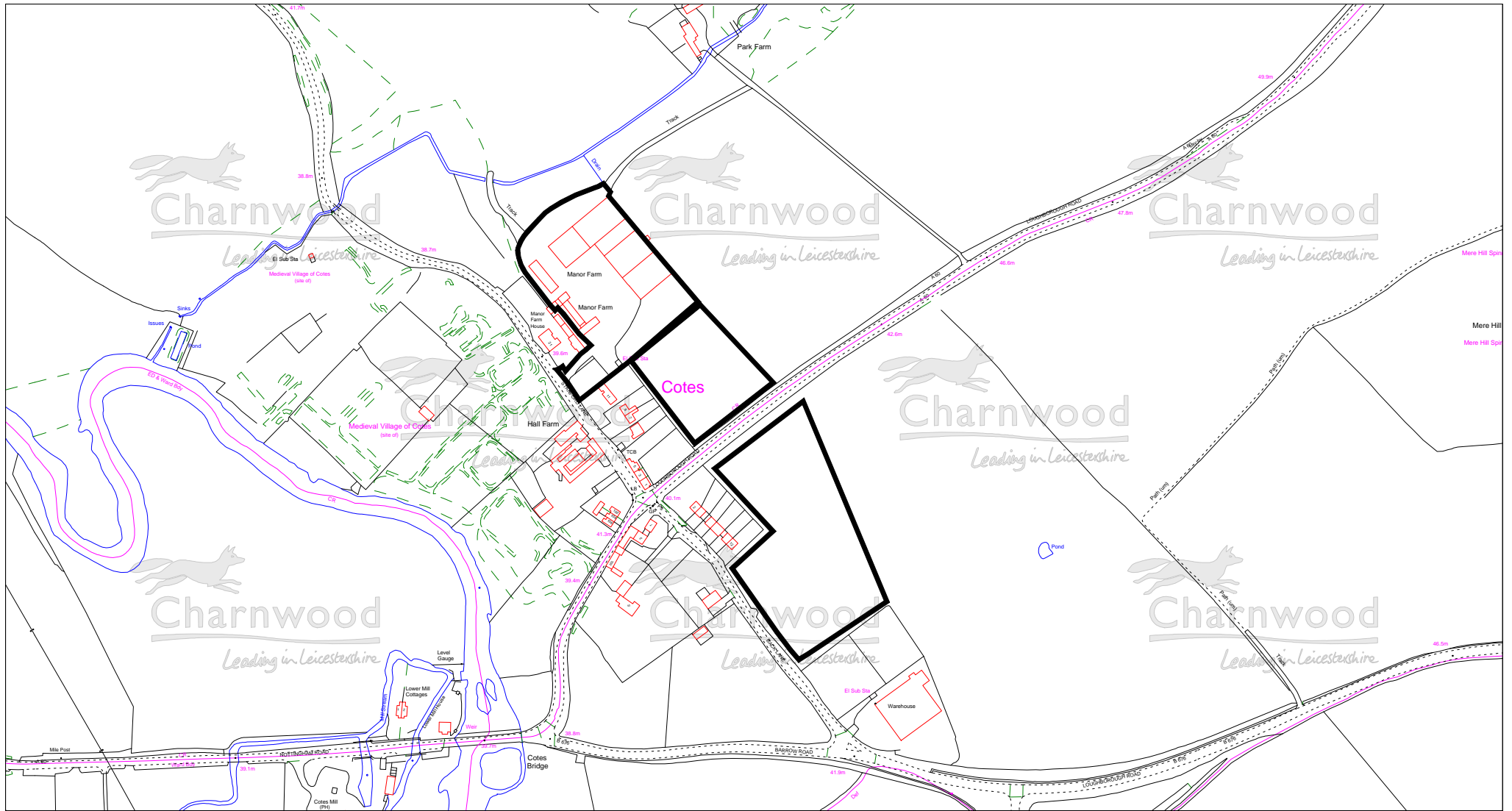
Scale: 1:12500
Date: 03-03-2009 Time: 14:57:29



This material has been reproduced from
Ordnance Survey digital map data with
the permission of the Controller of
Her Majesty's Stationary Office.
Unauthorised reproduction infringes
Crown copyright and may lead to
prosecution or civil proceedings.
© Crown copyright.

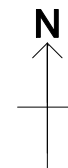
Licence No. 100023558

Any Aerial Photography shown is copyright
of UK Perspectives

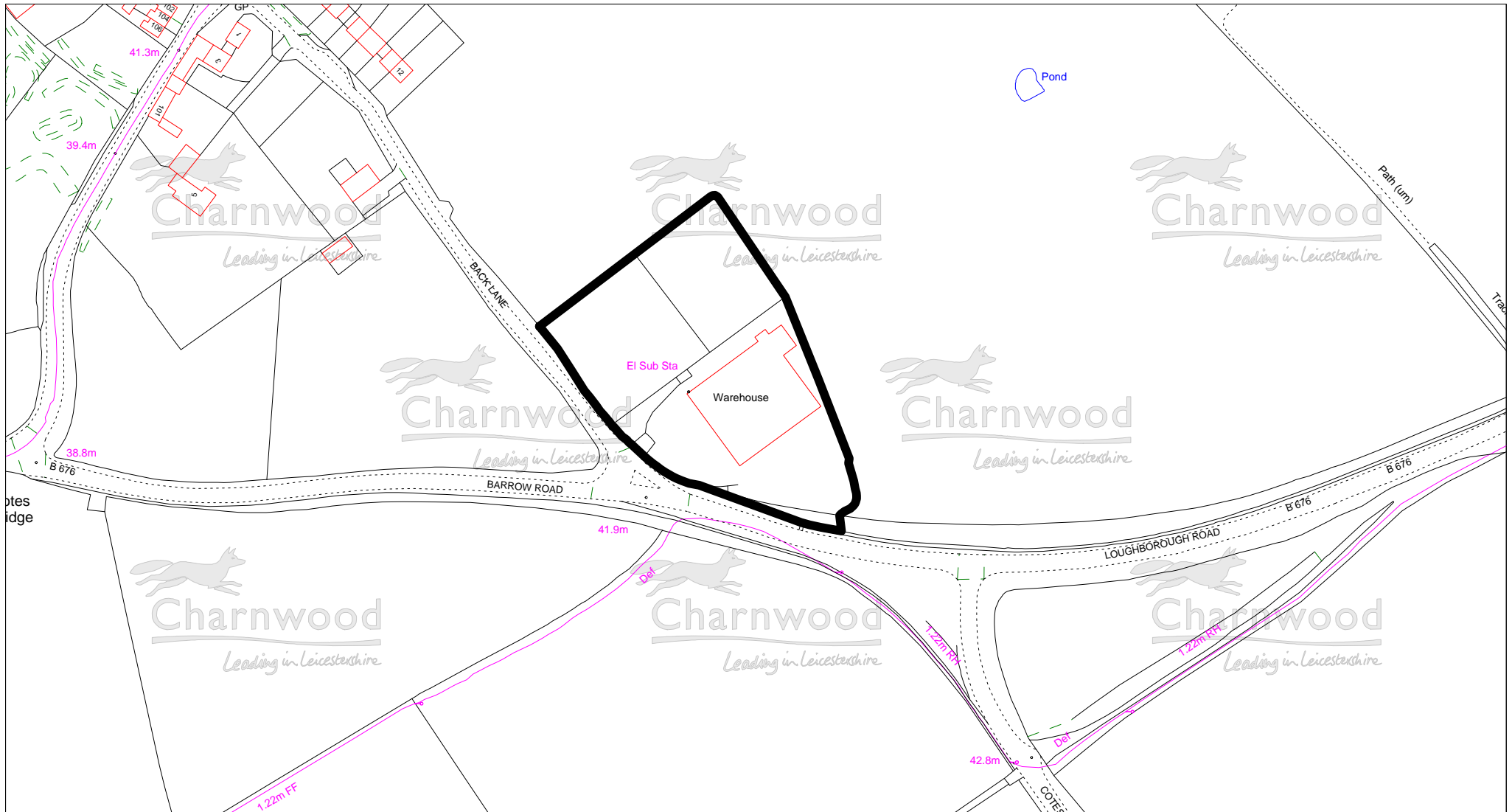


PSH15:
Land at Manor Farm & adj. to Back Lane, Cotes

Charnwood Borough Council
 Southfields
 Southfield Road
 Loughborough
 Leicestershire
 LE11 2TN
 tel: (01509) 263151
 www.charnwoodbc.gov.uk

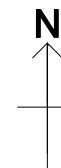


Scale: 1:5000
 Date: 02-03-2009 Time: 09:53:47
 This material has been reproduced from Ordnance Survey digital map data with the permission of the Controller of Her Majesty's Stationary Office. Unauthorised reproduction infringes Crown copyright and may lead to prosecution or civil proceedings. © Crown copyright.
 Licence No. 100023558
 Any Aerial Photography shown is copyright of UK Perspectives



PSH158:
The Old Grain Store, Back Lane, Cotes (Prestwold)

Charnwood Borough Council
Southfields
Southfield Road
Loughborough
Leicestershire
LE11 2TN
tel: (01509) 263151
www.charnwoodbc.gov.uk



Scale: 1:2500
Date: 02-03-2009 Time: 10:08:56
This material has been reproduced from Ordnance Survey digital map data with the permission of the Controller of Her Majesty's Stationary Office. Unauthorised reproduction infringes Crown copyright and may lead to prosecution or civil proceedings. © Crown copyright.
Licence No. 100023558
Any Aerial Photography shown is copyright of UK Perspectives