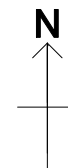


PSH104:  
Mountsorrel West

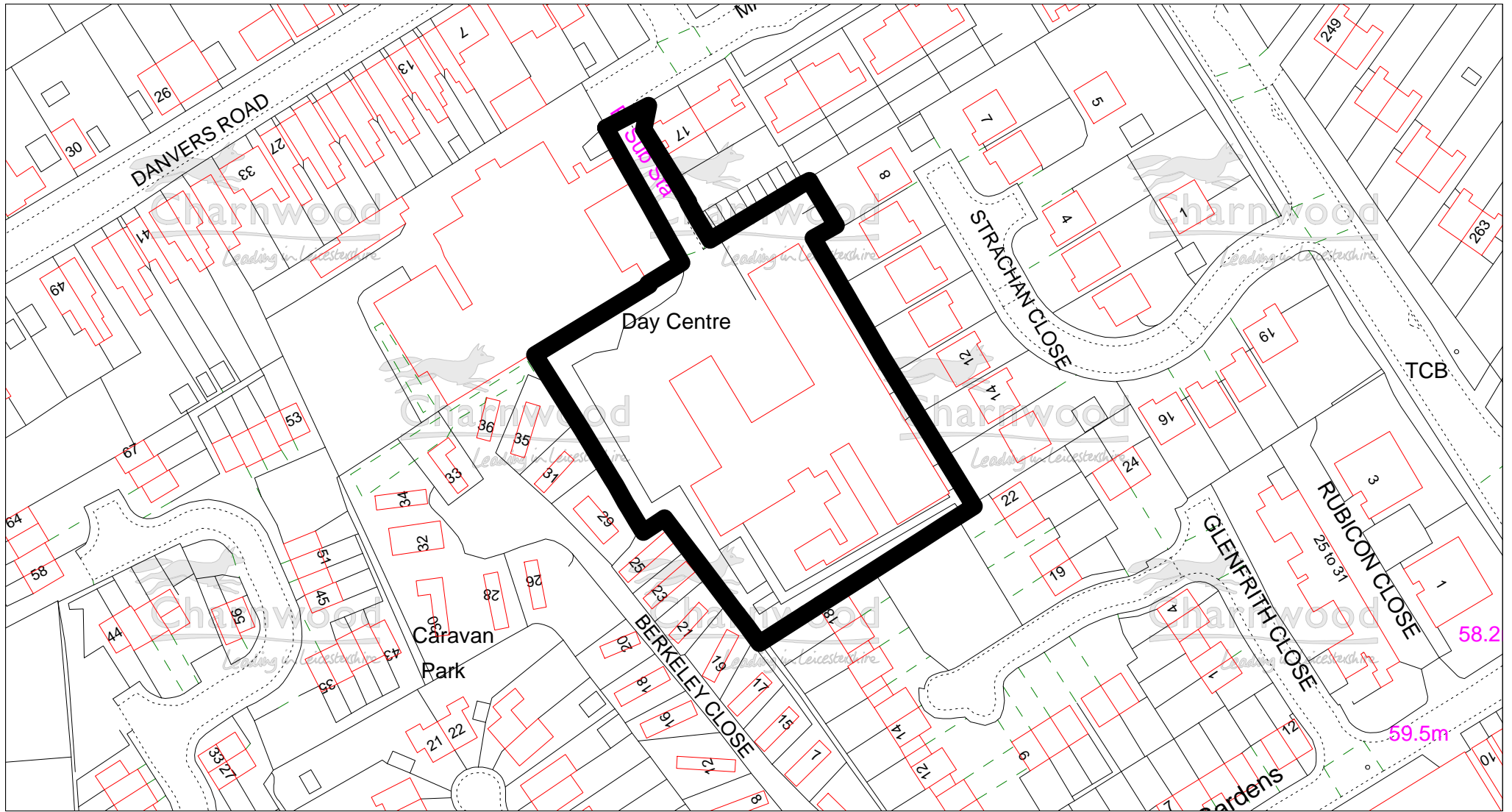
Charnwood Borough Council  
 Southfields  
 Southfield Road  
 Loughborough  
 Leicestershire  
 LE11 2TN  
 tel: (01509) 263151  
 www.charnwoodbc.gov.uk

Scale: 1:5000  
 Date: 03-03-2009 Time: 09:29:12



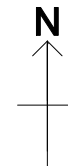
This material has been reproduced from  
 Ordnance Survey digital map data with  
 the permission of the Controller of  
 Her Majesty's Stationary Office.  
 Unauthorised reproduction infringes  
 Crown copyright and may lead to  
 prosecution or civil proceedings.  
 © Crown copyright.

Licence No. 100023558  
 Any Aerial Photography shown is copyright  
 of UK Perspectives

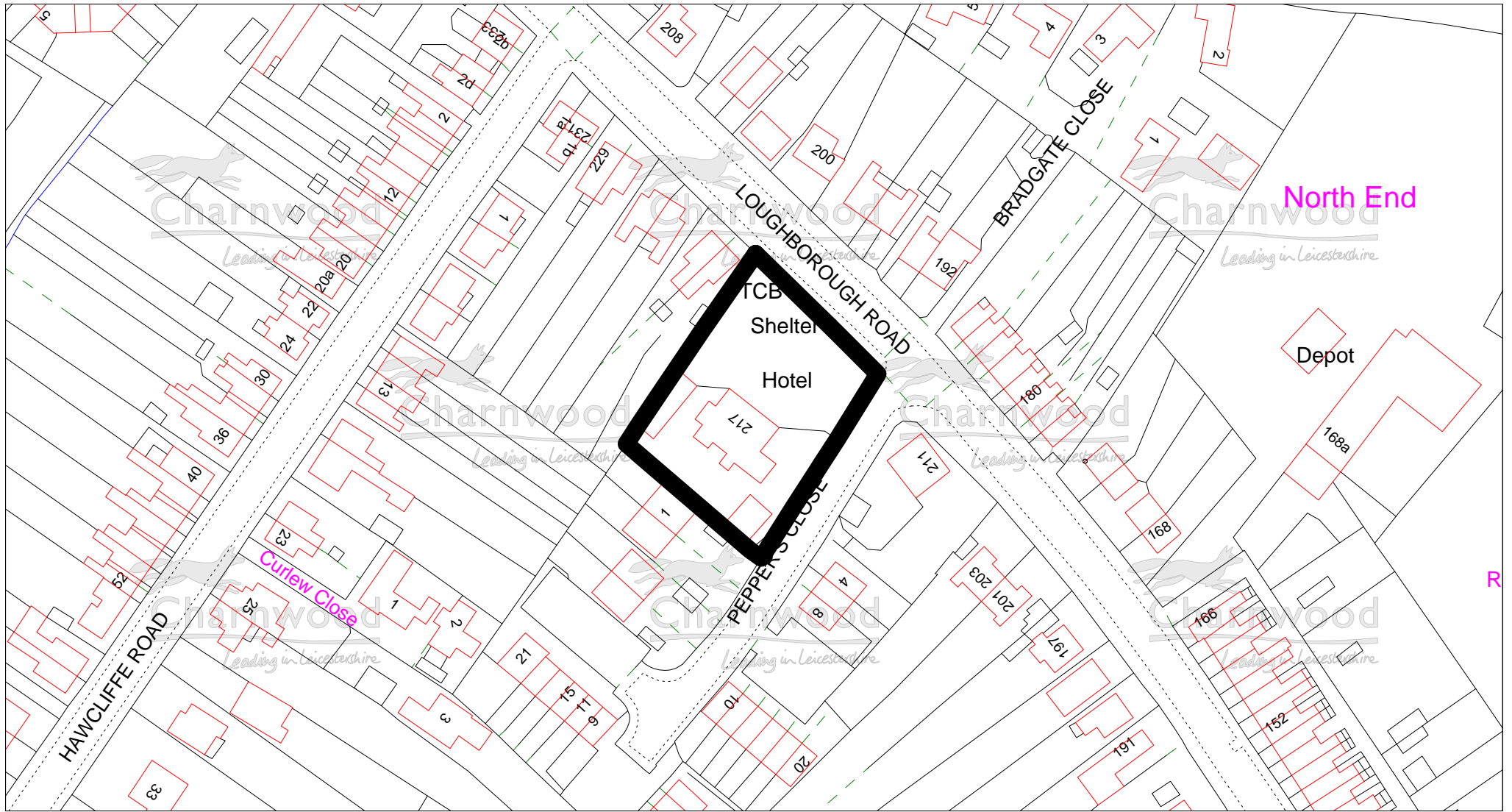


PSH127:  
Mountsorrel Day Centre, Mountsorrel

Charnwood Borough Council  
 Southfields  
 Southfield Road  
 Loughborough  
 Leicestershire  
 LE11 2TN  
 tel: (01509) 263151  
 www.charnwoodbc.gov.uk



Scale: 1:1250  
 Date: 03-03-2009 Time: 09:32:48  
 This material has been reproduced from  
 Ordnance Survey digital map data with  
 the permission of the Controller of  
 Her Majesty's Stationary Office.  
 Unauthorised reproduction infringes  
 Crown copyright and may lead to  
 prosecution or civil proceedings.  
 © Crown copyright.  
 Licence No. 100023558  
 Any Aerial Photography shown is copyright  
 of UK Perspectives

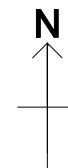


North End

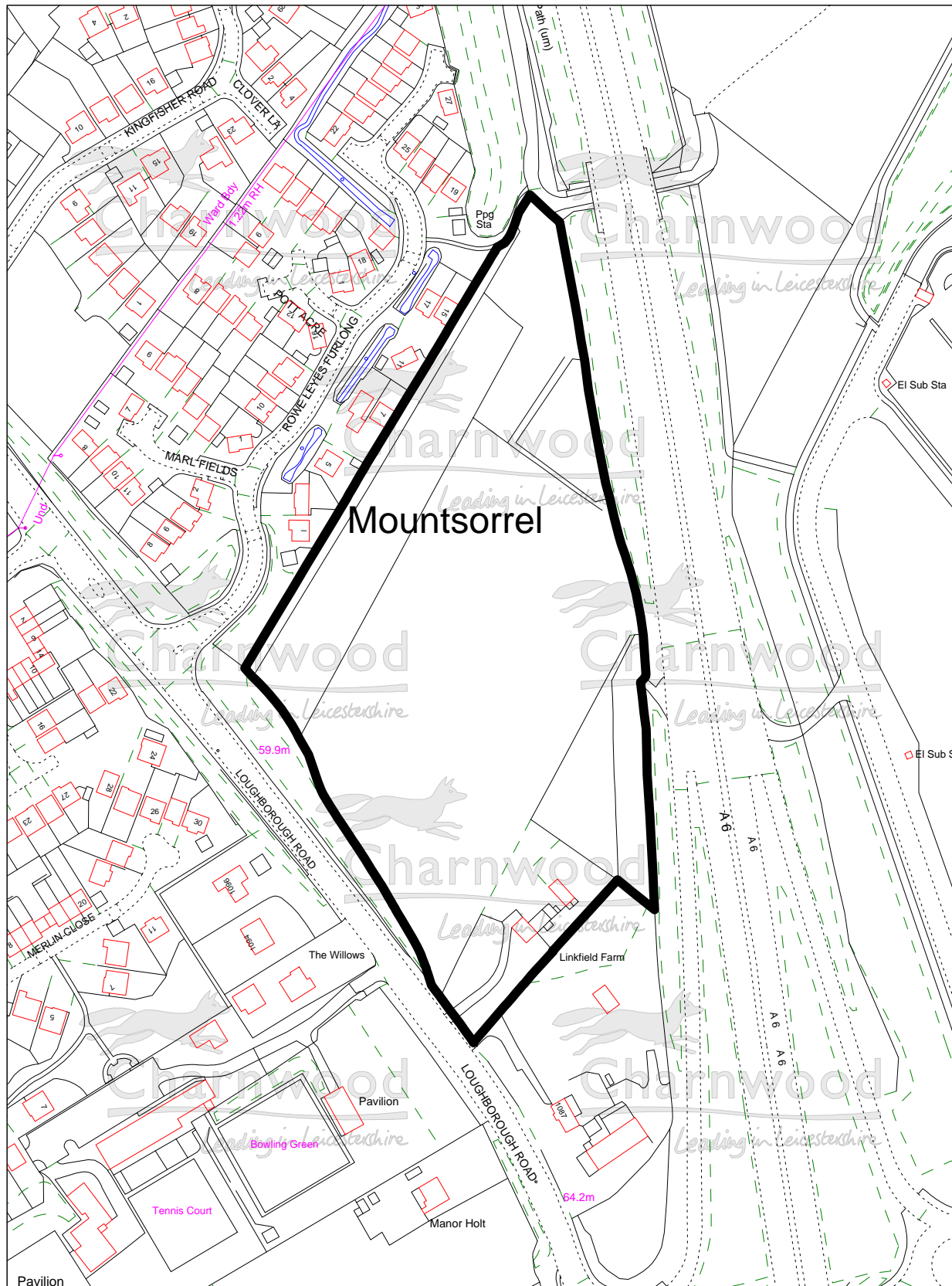
PSH164:

217 Loughborough Road, Mountsorrel

Charnwood Borough Council  
 Southfields  
 Southfield Road  
 Loughborough  
 Leicestershire  
 LE11 2TN  
 tel: (01509) 263151  
 www.charnwoodbc.gov.uk

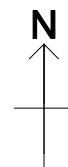


Scale: 1:1250  
 Date: 03-03-2009 Time: 08:48:54  
 This material has been reproduced from  
 Ordnance Survey digital map data with  
 the permission of the Controller of  
 Her Majesty's Stationary Office.  
 Unauthorised reproduction infringes  
 Crown copyright and may lead to  
 prosecution or civil proceedings.  
 © Crown copyright.  
 Licence No. 100023558  
 Any Aerial Photography shown is copyright  
 of UK Perspectives

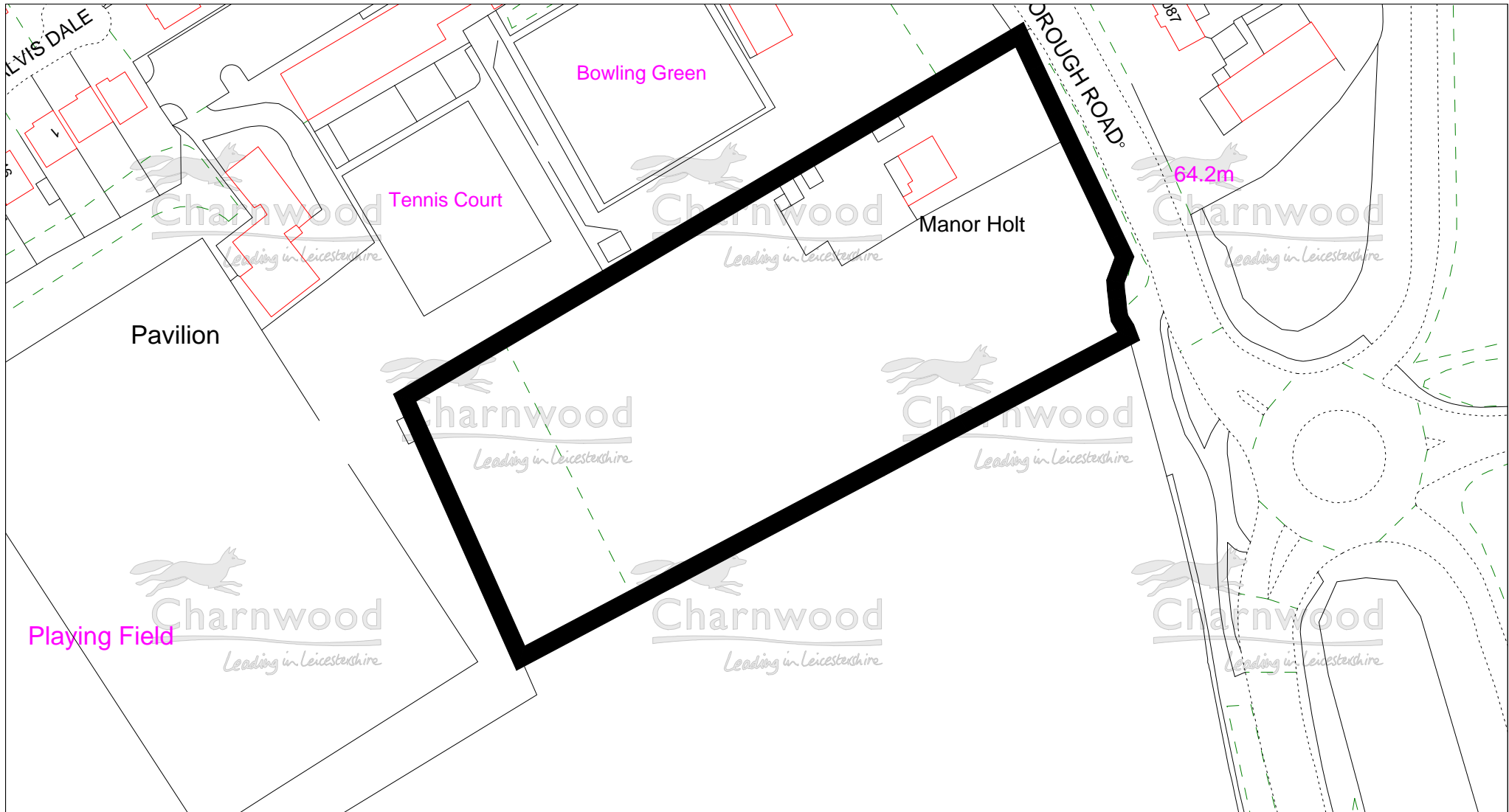


**PSH175:**  
**Linkfield Farm (and adj. land), Leicester Road, Mountsorrel**

Charnwood Borough Council  
 Southfields  
 Southfield Road  
 Loughborough  
 Leicestershire  
 LE11 2TN  
 tel: (01509) 263151  
 www.charnwoodbc.gov.uk

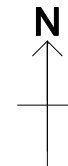


Scale: 1:2500  
 Date: 03-03-2009 Time: 09:34:59  
 This material has been reproduced from Ordnance Survey digital map data with the permission of the Controller of Her Majesty's Stationary Office. Unauthorised reproduction infringes Crown copyright and may lead to prosecution or civil proceedings. © Crown copyright.  
 Licence No. 100023558  
 Any Aerial Photography shown is copyright of UK Perspectives

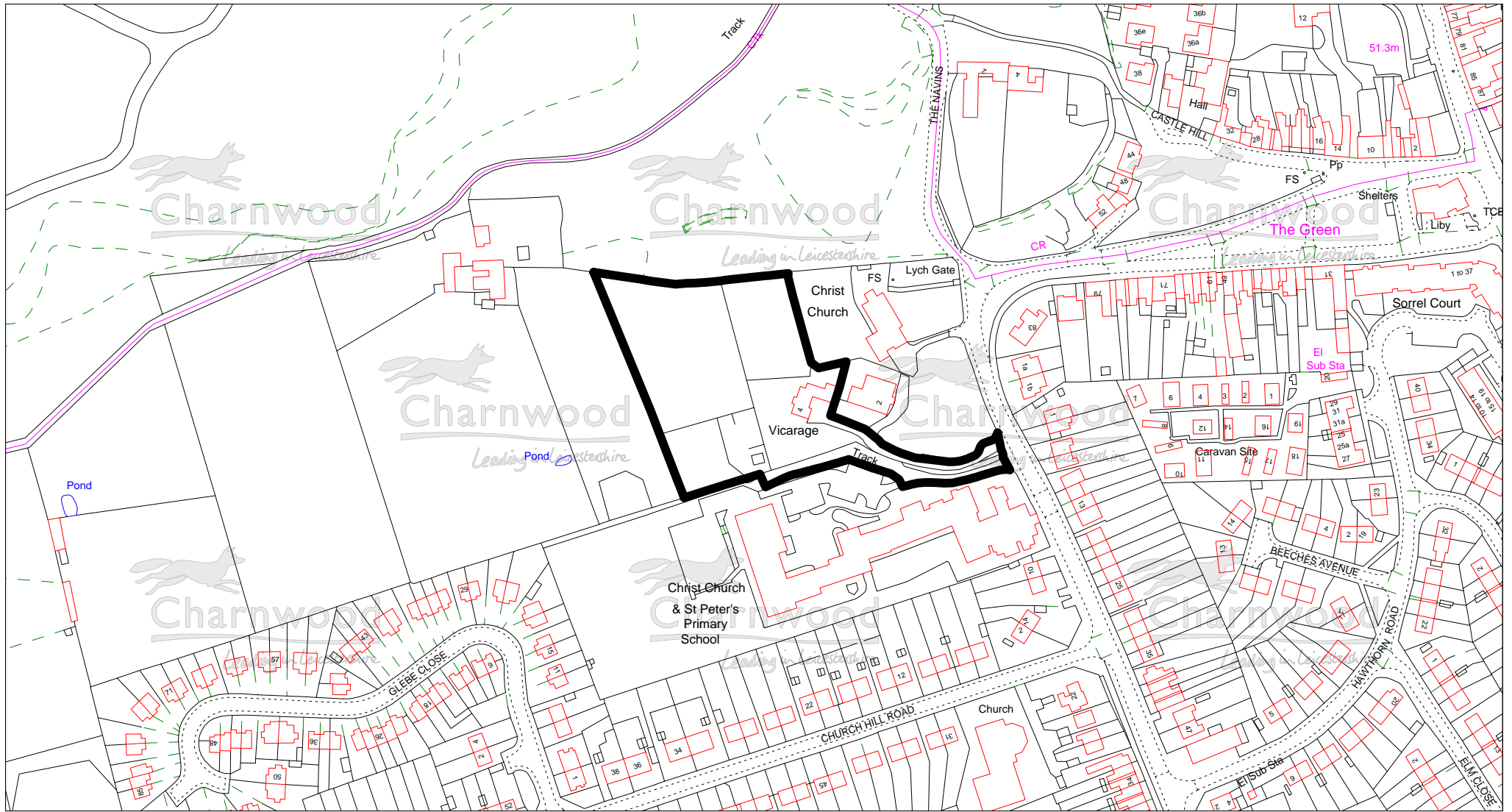


PSH36:  
Manor Holt, Loughborough Road, Mountsorrel

Charnwood Borough Council  
 Southfields  
 Southfield Road  
 Loughborough  
 Leicestershire  
 LE11 2TN  
 tel: (01509) 263151  
 www.charnwoodbc.gov.uk

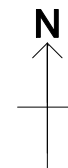


Scale: 1:1250  
 Date: 03-03-2009 Time: 09:21:48  
 This material has been reproduced from  
 Ordnance Survey digital map data with  
 the permission of the Controller of  
 Her Majesty's Stationary Office.  
 Unauthorised reproduction infringes  
 Crown copyright and may lead to  
 prosecution or civil proceedings.  
 © Crown copyright.  
 Licence No. 100023558  
 Any Aerial Photography shown is copyright  
 of UK Perspectives

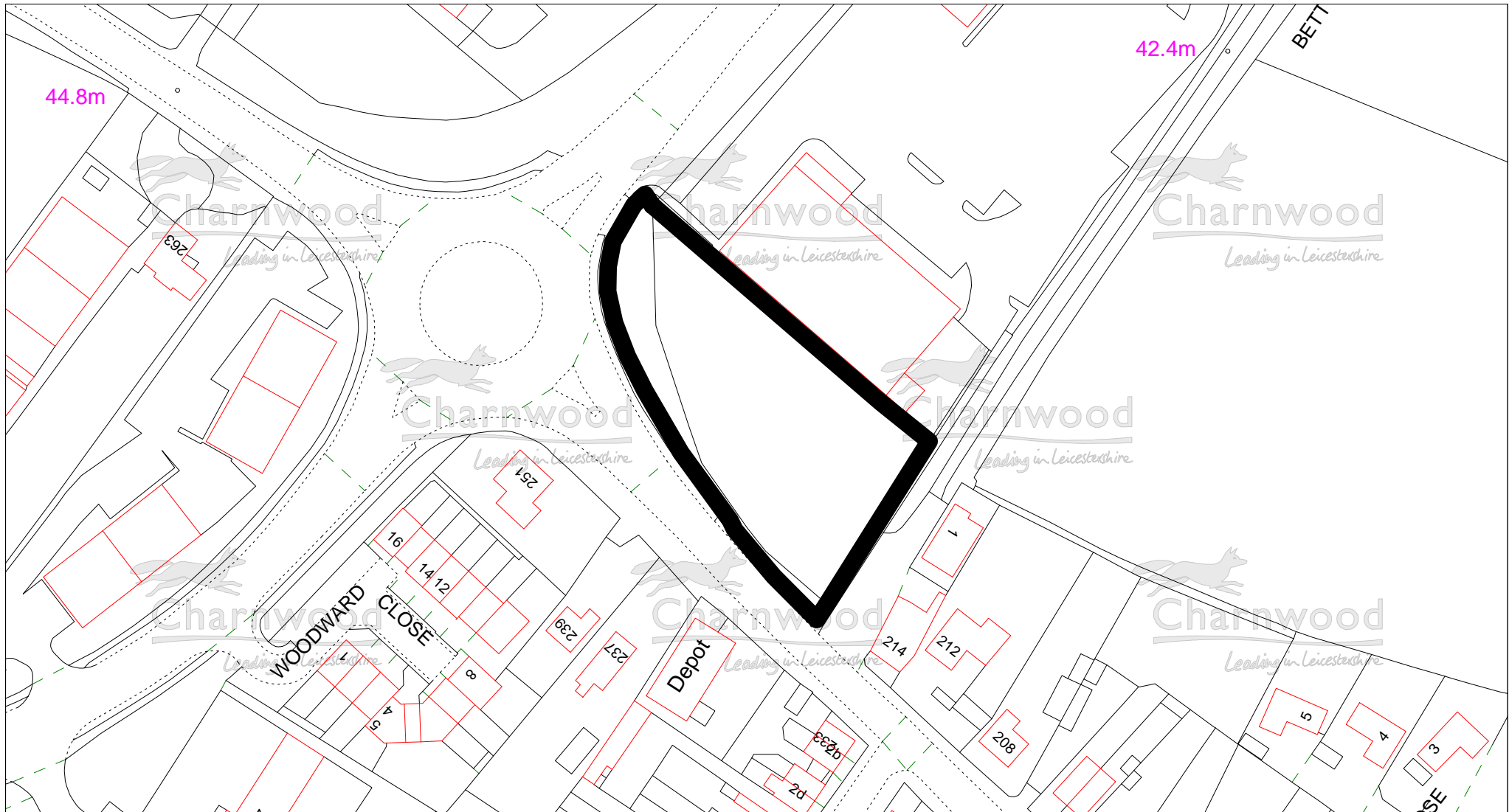


**PSH49:**  
**Land off Rothley Road, Mountsorrel**

Charnwood Borough Council  
 Southfields  
 Southfield Road  
 Loughborough  
 Leicestershire  
 LE11 2TN  
 tel: (01509) 263151  
 www.charnwoodbc.gov.uk

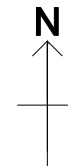


Scale: 1:2500  
 Date: 03-03-2009 Time: 09:27:14  
 This material has been reproduced from  
 Ordnance Survey digital map data with  
 the permission of the Controller of  
 Her Majesty's Stationary Office.  
 Unauthorised reproduction infringes  
 Crown copyright and may lead to  
 prosecution or civil proceedings.  
 © Crown copyright.  
 Licence No. 100023558  
 Any Aerial Photography shown is copyright  
 of UK Perspectives

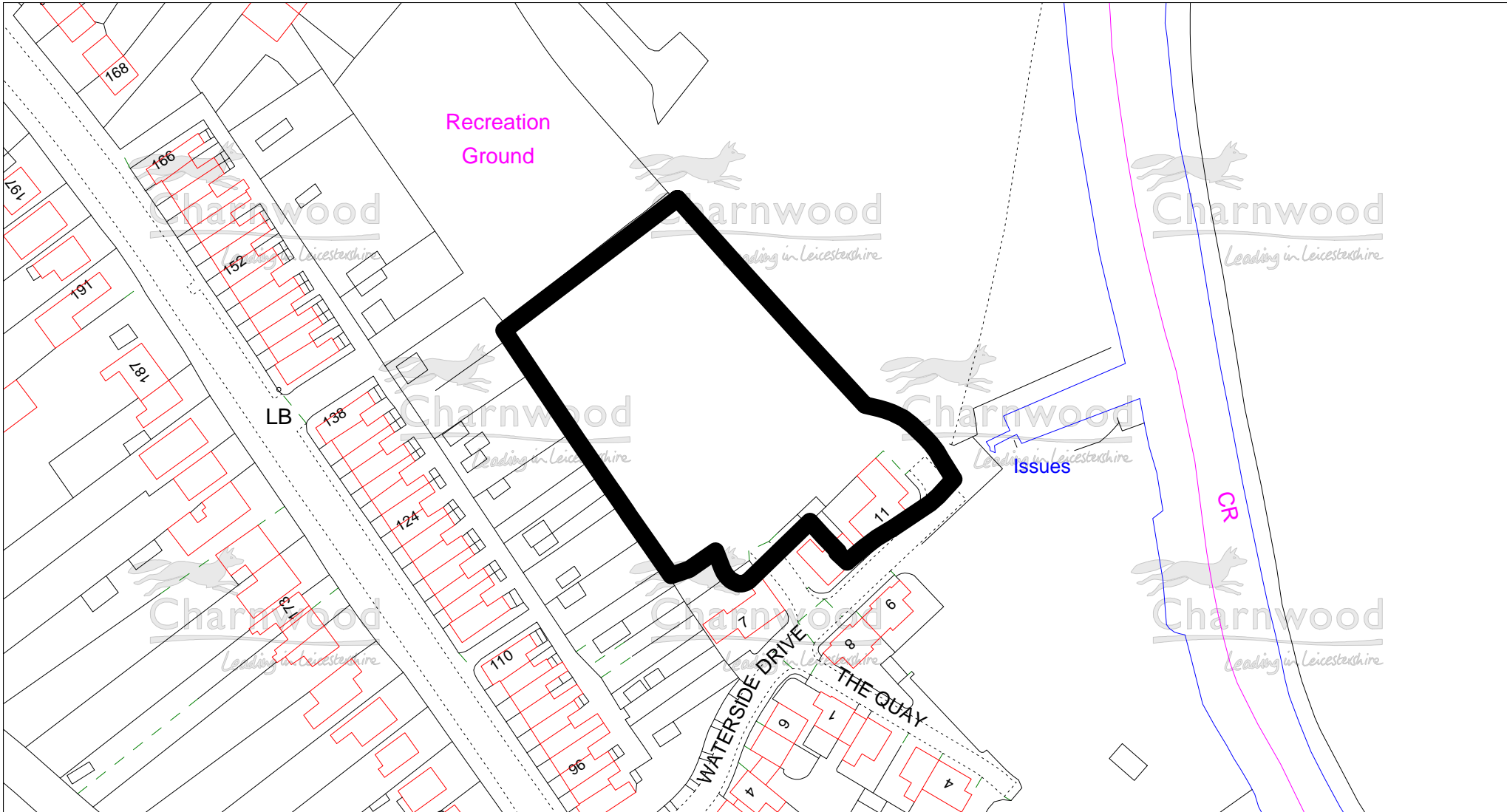


SH104:  
2 Granite Way, Mountsorrel

Charnwood Borough Council  
 Southfields  
 Southfield Road  
 Loughborough  
 Leicestershire  
 LE11 2TN  
 tel: (01509) 263151  
 www.charnwoodbc.gov.uk



Scale: 1:1250  
 Date: 03-03-2009 Time: 08:51:24  
 This material has been reproduced from  
 Ordnance Survey digital map data with  
 the permission of the Controller of  
 Her Majesty's Stationary Office.  
 Unauthorised reproduction infringes  
 Crown copyright and may lead to  
 prosecution or civil proceedings.  
 © Crown copyright.  
 Licence No. 100023558  
 Any Aerial Photography shown is copyright  
 of UK Perspectives

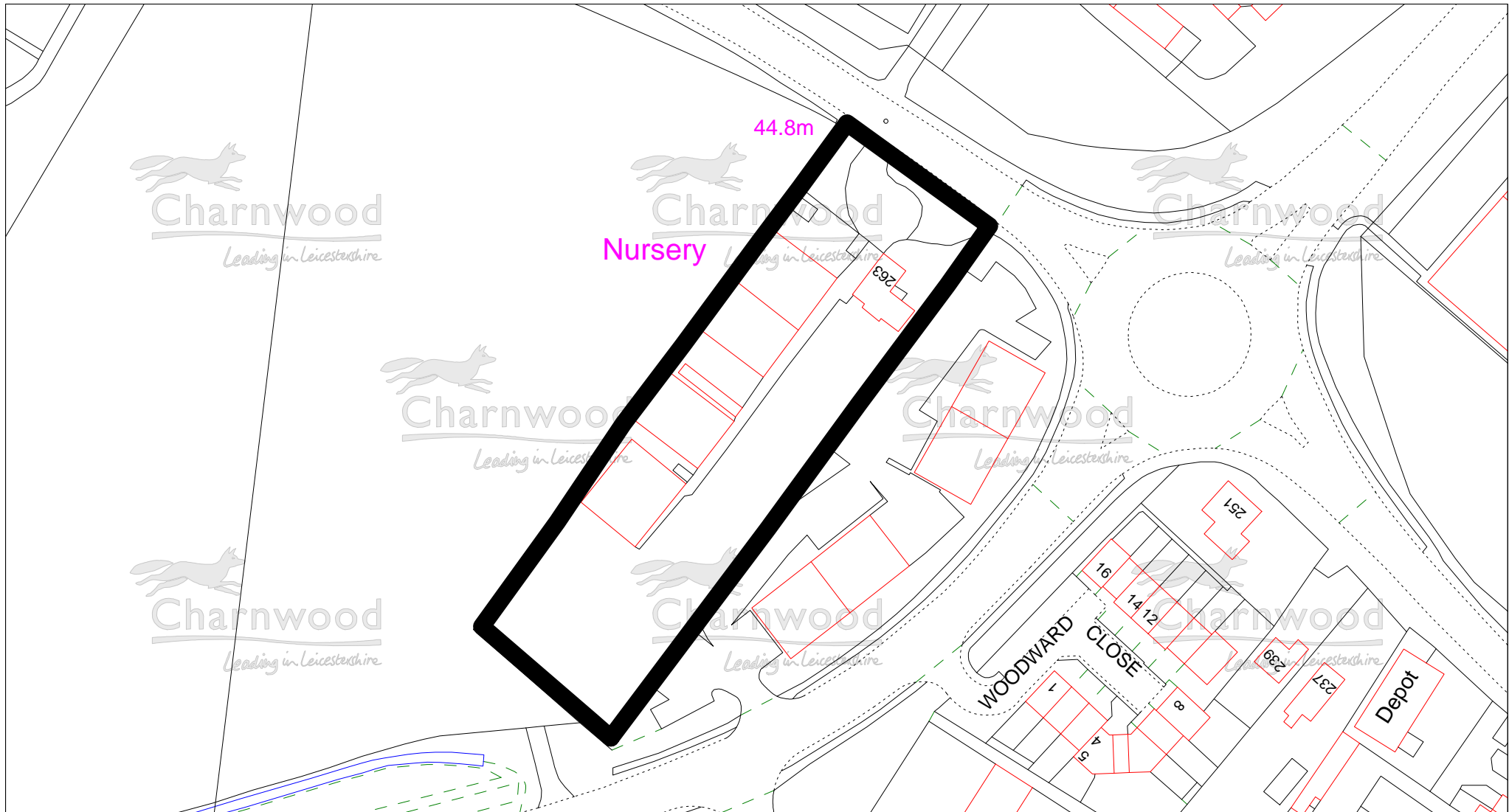


SH105:  
72 to 128 Loughborough Road, Mountsorrel

Charnwood Borough Council  
 Southfields  
 Southfield Road  
 Loughborough  
 Leicestershire  
 LE11 2TN  
 tel: (01509) 263151  
 www.charnwoodbc.gov.uk

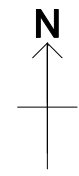


Scale: 1:1250  
 Date: 03-03-2009 Time: 08:53:05  
 This material has been reproduced from  
 Ordnance Survey digital map data with  
 the permission of the Controller of  
 Her Majesty's Stationary Office.  
 Unauthorised reproduction infringes  
 Crown copyright and may lead to  
 prosecution or civil proceedings.  
 © Crown copyright.  
 Licence No. 100023558  
 Any Aerial Photography shown is copyright  
 of UK Perspectives

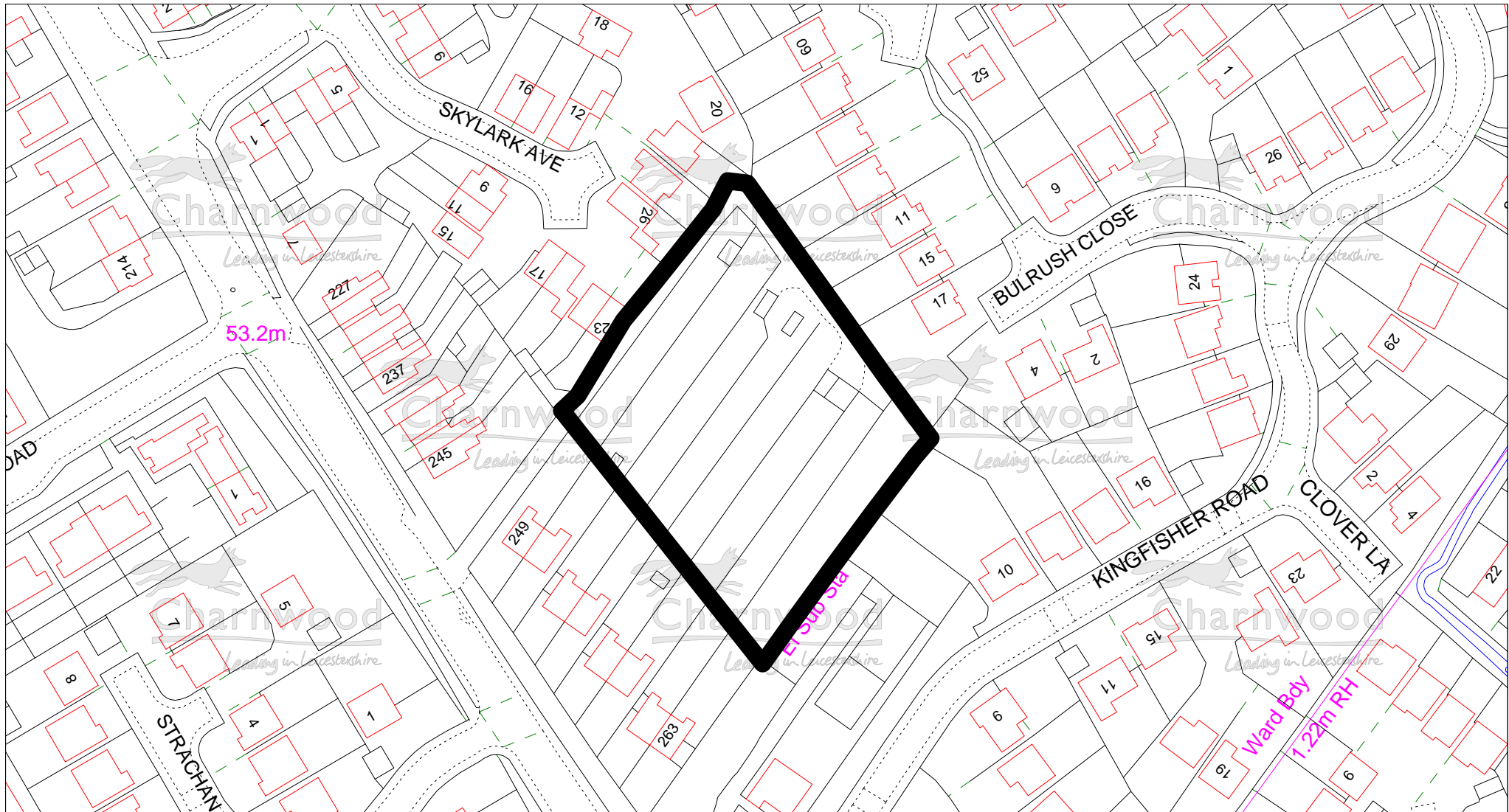


SH108:  
Disused Nursery r/o 263 Loughborough Road, Mountsorrel

Charnwood Borough Council  
 Southfields  
 Southfield Road  
 Loughborough  
 Leicestershire  
 LE11 2TN  
 tel: (01509) 263151  
 www.charnwoodbc.gov.uk

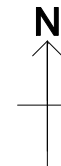


Scale: 1:1250  
 Date: 03-03-2009 Time: 09:16:01  
 This material has been reproduced from  
 Ordnance Survey digital map data with  
 the permission of the Controller of  
 Her Majesty's Stationary Office.  
 Unauthorised reproduction infringes  
 Crown copyright and may lead to  
 prosecution or civil proceedings.  
 © Crown copyright.  
 Licence No. 100023558  
 Any Aerial Photography shown is copyright  
 of UK Perspectives

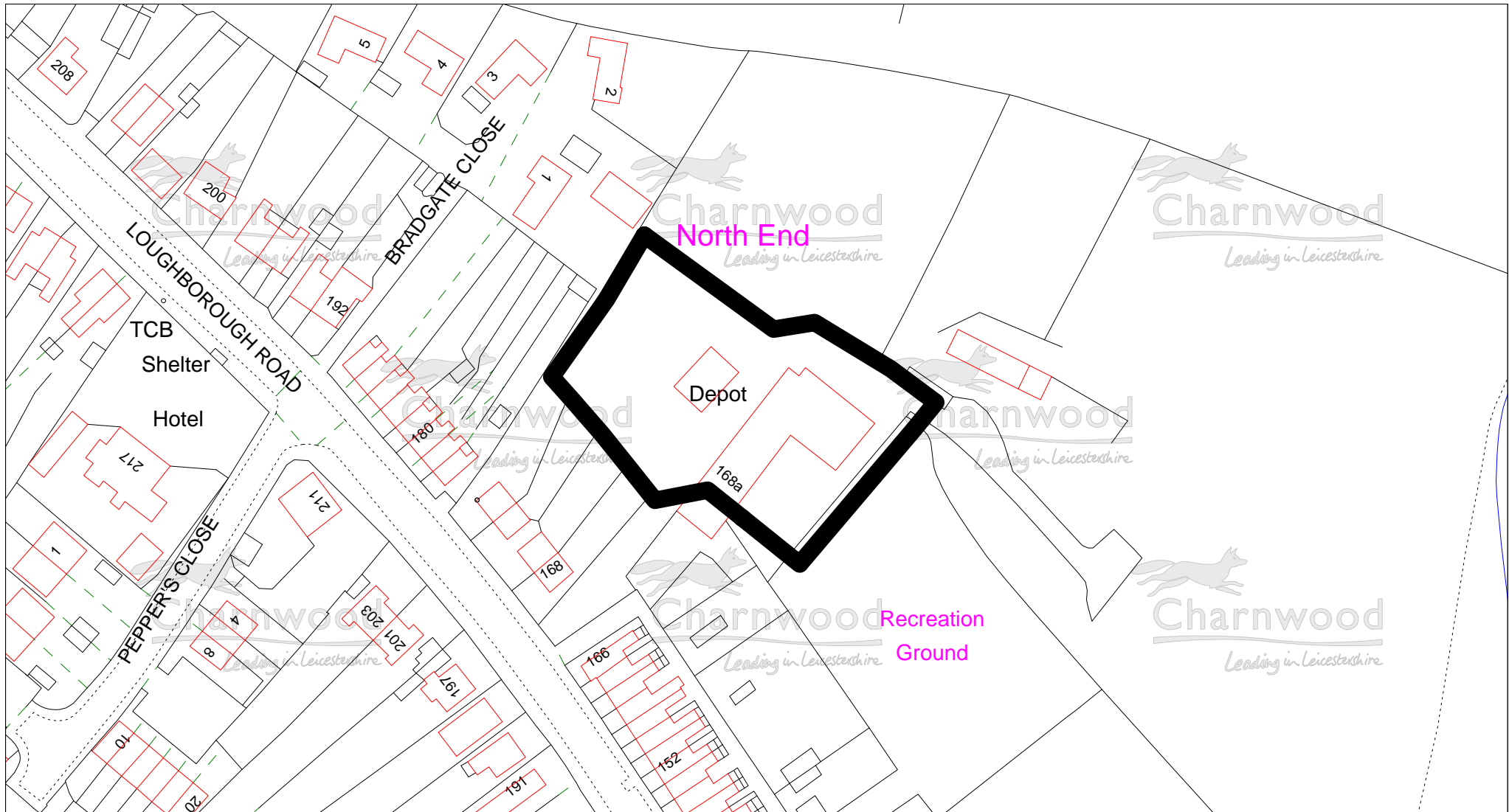


SH111:  
Rear of 249-263 Leicester Road, Mountsorrel

Charnwood Borough Council  
 Southfields  
 Southfield Road  
 Loughborough  
 Leicestershire  
 LE11 2TN  
 tel: (01509) 263151  
 www.charnwoodbc.gov.uk

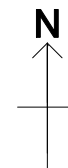


Scale: 1:1250  
 Date: 03-03-2009 Time: 09:18:50  
 This material has been reproduced from  
 Ordnance Survey digital map data with  
 the permission of the Controller of  
 Her Majesty's Stationary Office.  
 Unauthorised reproduction infringes  
 Crown copyright and may lead to  
 prosecution or civil proceedings.  
 © Crown copyright.  
 Licence No. 100023558  
 Any Aerial Photography shown is copyright  
 of UK Perspectives

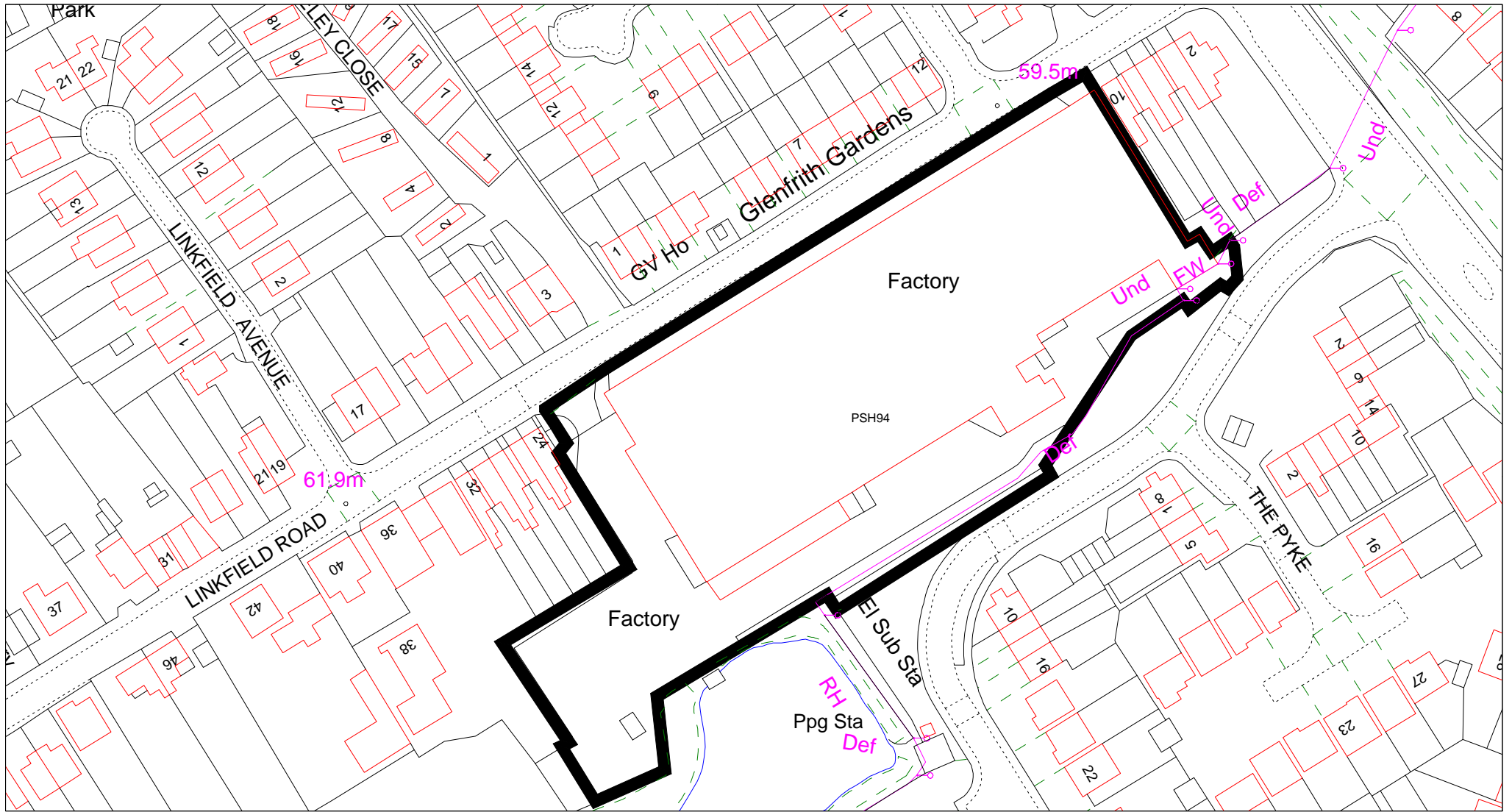


SH112:  
Walkers Transport, Loughborough Road, Mountsorrel

Charnwood Borough Council  
 Southfields  
 Southfield Road  
 Loughborough  
 Leicestershire  
 LE11 2TN  
 tel: (01509) 263151  
 www.charnwoodbc.gov.uk

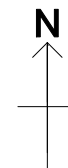


Scale: 1:1250  
 Date: 03-03-2009 Time: 09:20:05  
 This material has been reproduced from  
 Ordnance Survey digital map data with  
 the permission of the Controller of  
 Her Majesty's Stationary Office.  
 Unauthorised reproduction infringes  
 Crown copyright and may lead to  
 prosecution or civil proceedings.  
 © Crown copyright.  
 Licence No. 100023558  
 Any Aerial Photography shown is copyright  
 of UK Perspectives



PSH 94: Former Factory, Linkfield Road, Mountsorrel

Charnwood Borough Council  
 Southfields  
 Southfield Road  
 Loughborough  
 Leicestershire  
 LE11 2TN  
 tel: (01509) 263151  
 www.charnwood.gov.uk



Scale: 1:1250  
 Date: 23-11-2010 Time: 11:34:01  
 This material has been reproduced from Ordnance Survey digital map data with the permission of the Controller of Her Majesty's Stationary Office. Unauthorised reproduction infringes Crown copyright and may lead to prosecution or civil proceedings. © Crown copyright.  
 Licence No. 100023558  
 Any Aerial Photography shown is copyright of UK Perspectives