

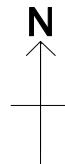


-  FORMAL REGULATION 7 DIRECTION ORDER
-  AREA TO BE COVERED BY VOLUNTARY CODE

Charnwood Borough Council
 Southfields
 Southfield Road
 Loughborough
 Leicestershire
 LE11 2TN
 tel: (01509) 263151
 www.charnwood.gov.uk



Scale: 1:6000
 Date: 25-01-2012 Time: 17:47:26
 This material has been reproduced from Ordnance Survey digital map data with the permission of the Controller of Her Majesty's Stationary Office. Unauthorised reproduction infringes Crown copyright and may lead to prosecution or civil proceedings. © Crown copyright.
 Licence No. 100023558
 Any Aerial Photography shown is copyright of UK Perspectives