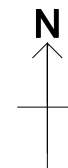
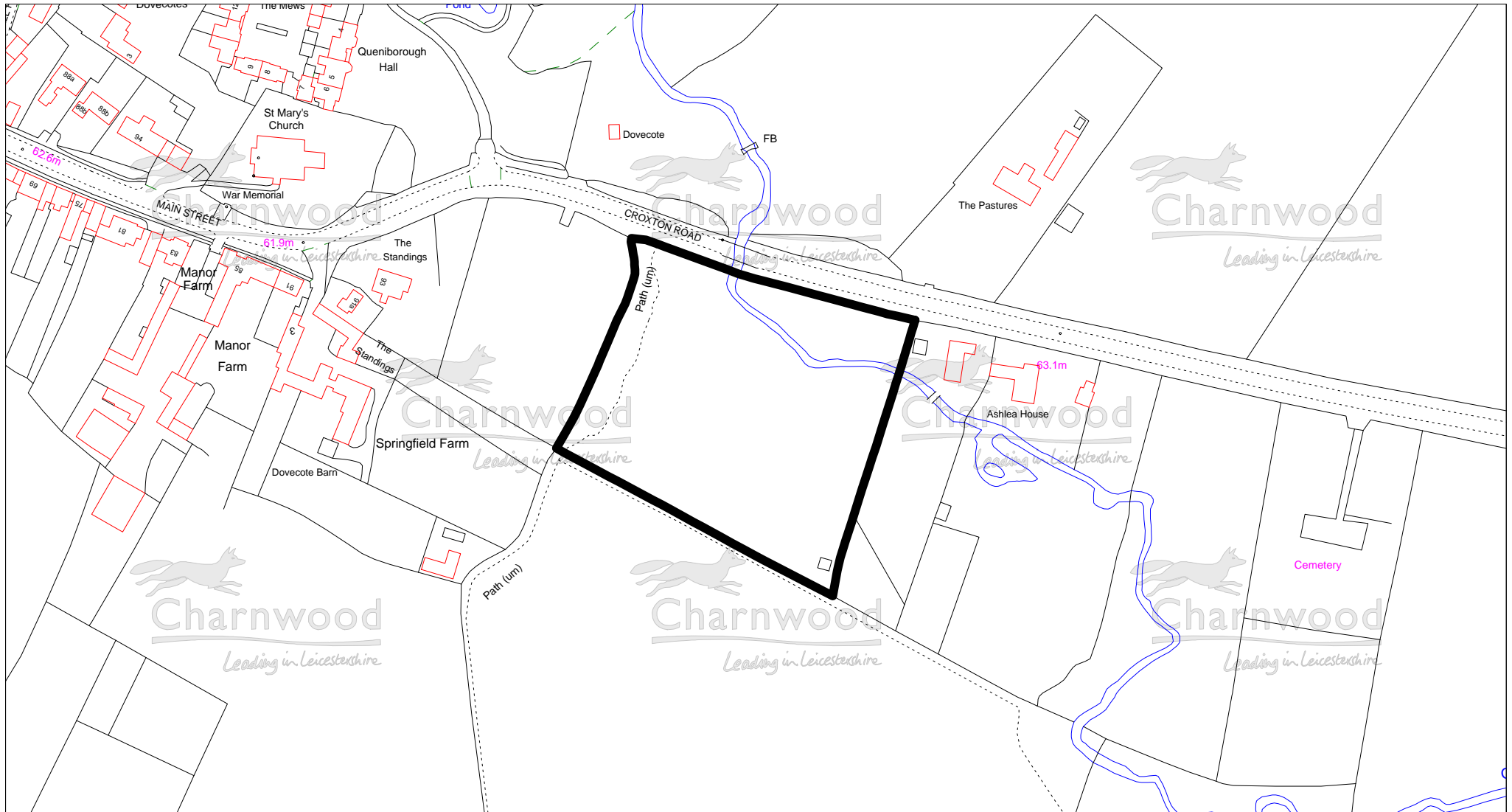


30-44 Marsden Avenue, Queniborough

Charnwood Borough Council
 Southfields
 Southfield Road
 Loughborough
 Leicestershire
 LE11 2TN
 tel: (01509) 263151
 www.charnwoodbc.gov.uk

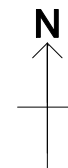


Scale: 1:1250
 Date: 03-03-2009 Time: 09:53:27
 This material has been reproduced from Ordnance Survey digital map data with the permission of the Controller of Her Majesty's Stationary Office. Unauthorised reproduction infringes Crown copyright and may lead to prosecution or civil proceedings. © Crown copyright.
 Licence No. 100023558
 Any Aerial Photography shown is copyright of UK Perspectives

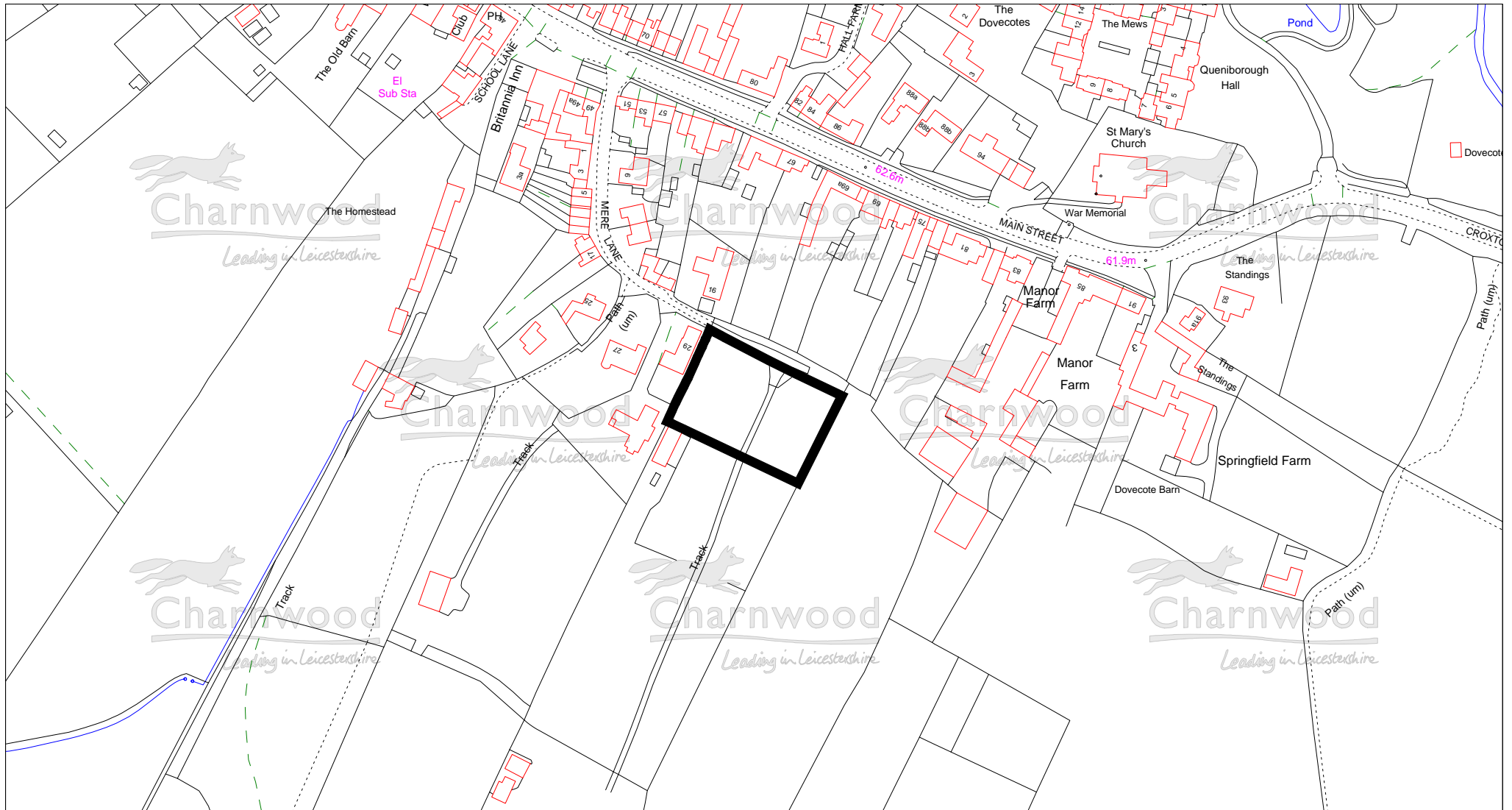


PSH153:
Land on South Croxton Road, Queniborough

Charnwood Borough Council
Southfields
Southfield Road
Loughborough
Leicestershire
LE11 2TN
tel: (01509) 263151
www.charnwoodbc.gov.uk



Scale: 1:2500
Date: 03-03-2009 Time: 09:49:52
This material has been reproduced from Ordnance Survey digital map data with the permission of the Controller of Her Majesty's Stationary Office. Unauthorised reproduction infringes Crown copyright and may lead to prosecution or civil proceedings. © Crown copyright.
Licence No. 100023558
Any Aerial Photography shown is copyright of UK Perspectives

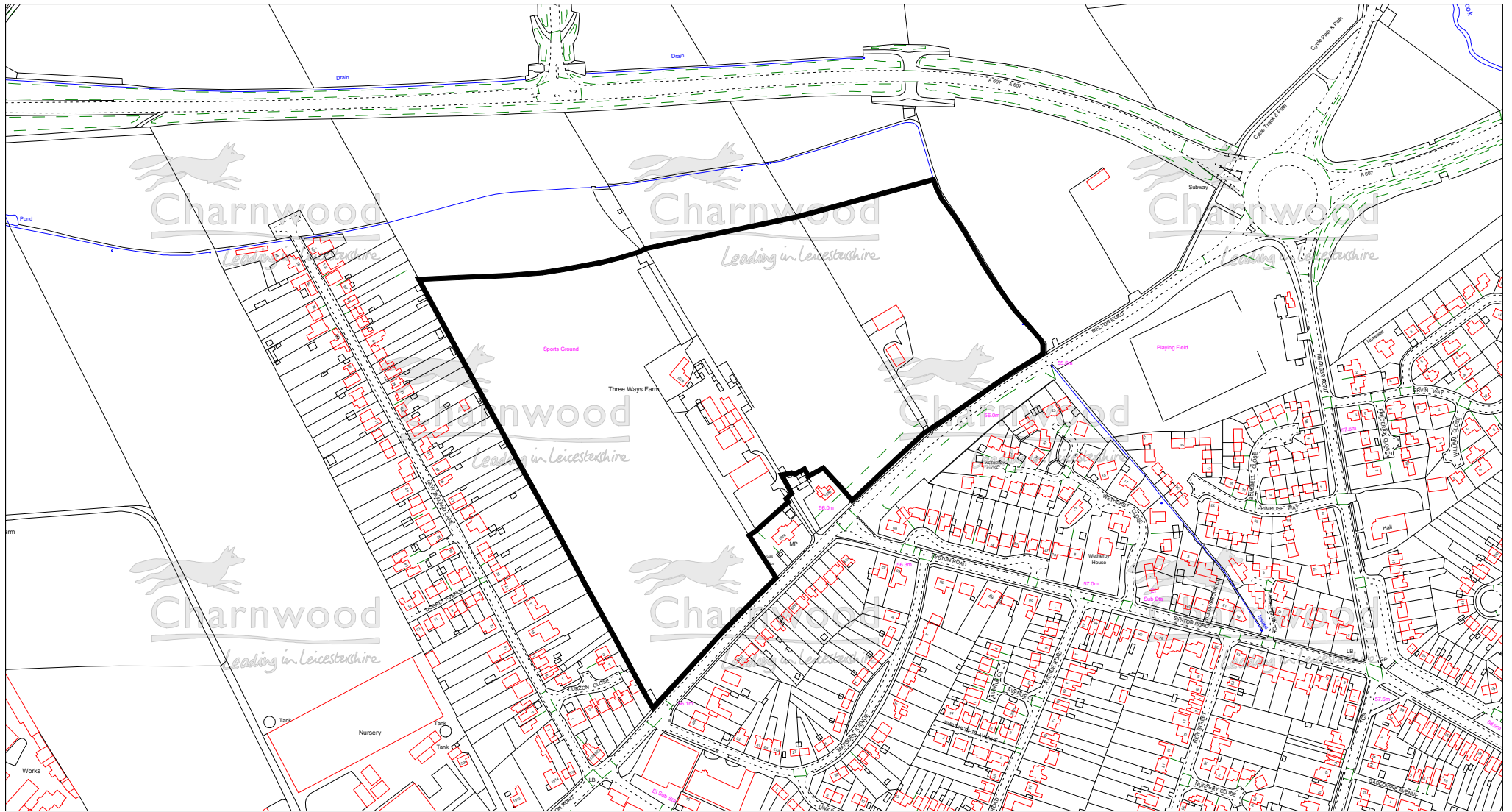


PSH183:
Land at Mere Lane, Queniborough

Charnwood Borough Council
 Southfields
 Southfield Road
 Loughborough
 Leicestershire
 LE11 2TN
 tel: (01509) 263151
 www.charnwoodbc.gov.uk

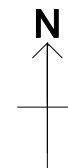


Scale: 1:2500
 Date: 03-03-2009 Time: 10:00:59
 This material has been reproduced from
 Ordnance Survey digital map data with
 the permission of the Controller of
 Her Majesty's Stationary Office.
 Unauthorised reproduction infringes
 Crown copyright and may lead to
 prosecution or civil proceedings.
 © Crown copyright.
 Licence No. 100023558
 Any Aerial Photography shown is copyright
 of UK Perspectives

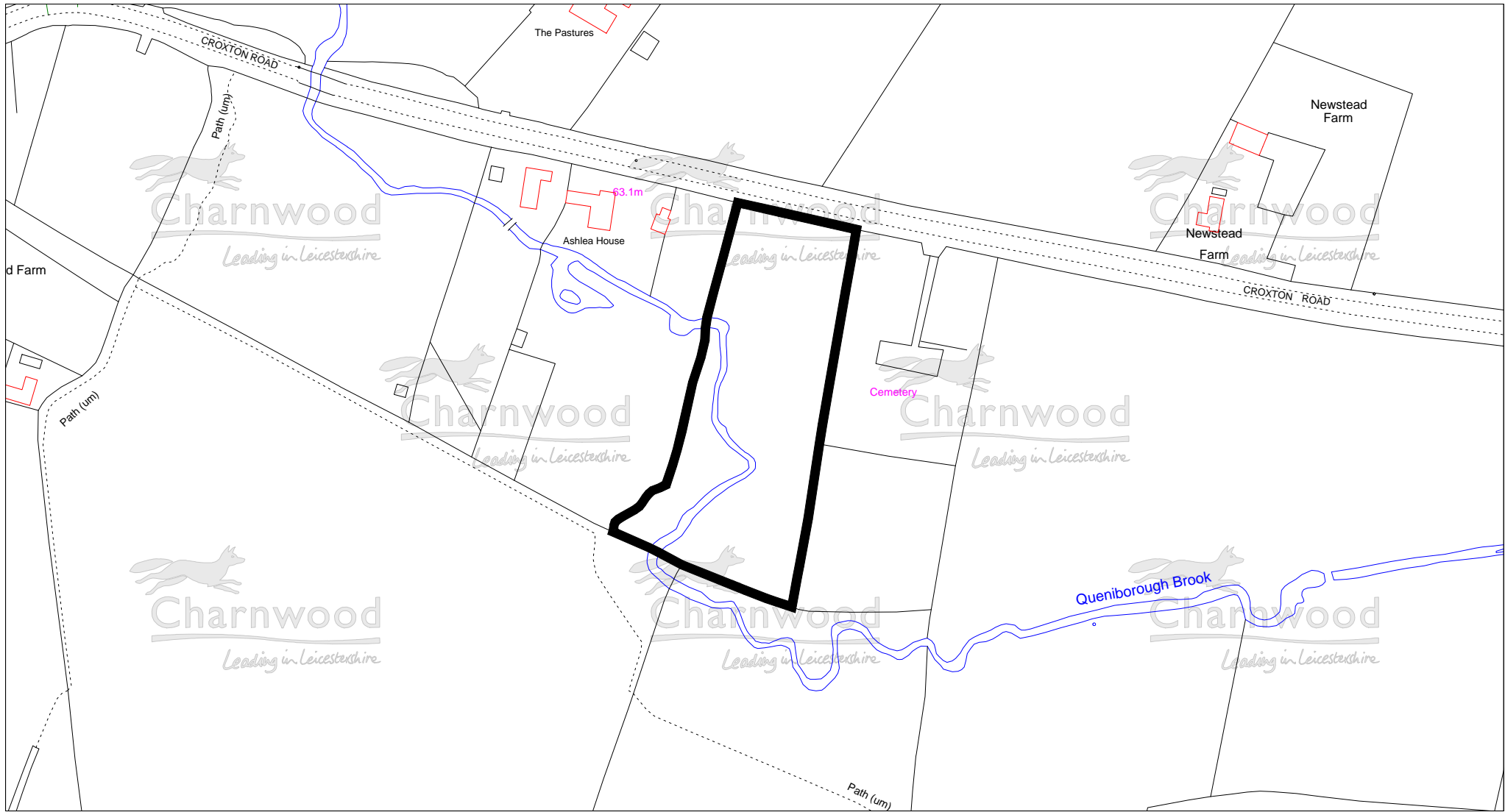


PSH42:
Land at Threeways Farm, Queniborough

Charnwood Borough Council
 Southfields
 Southfield Road
 Loughborough
 Leicestershire
 LE11 2TN
 tel: (01509) 263151
 www.charnwoodbc.gov.uk

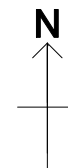


Scale: 1:5000
 Date: 05-03-2009 Time: 13:38:24
 This material has been reproduced from
 Ordnance Survey digital map data with
 the permission of the Controller of
 Her Majesty's Stationary Office.
 Unauthorised reproduction infringes
 Crown copyright and may lead to
 prosecution or civil proceedings.
 © Crown copyright.
 Licence No. 100023558
 Any Aerial Photography shown is copyright
 of UK Perspectives

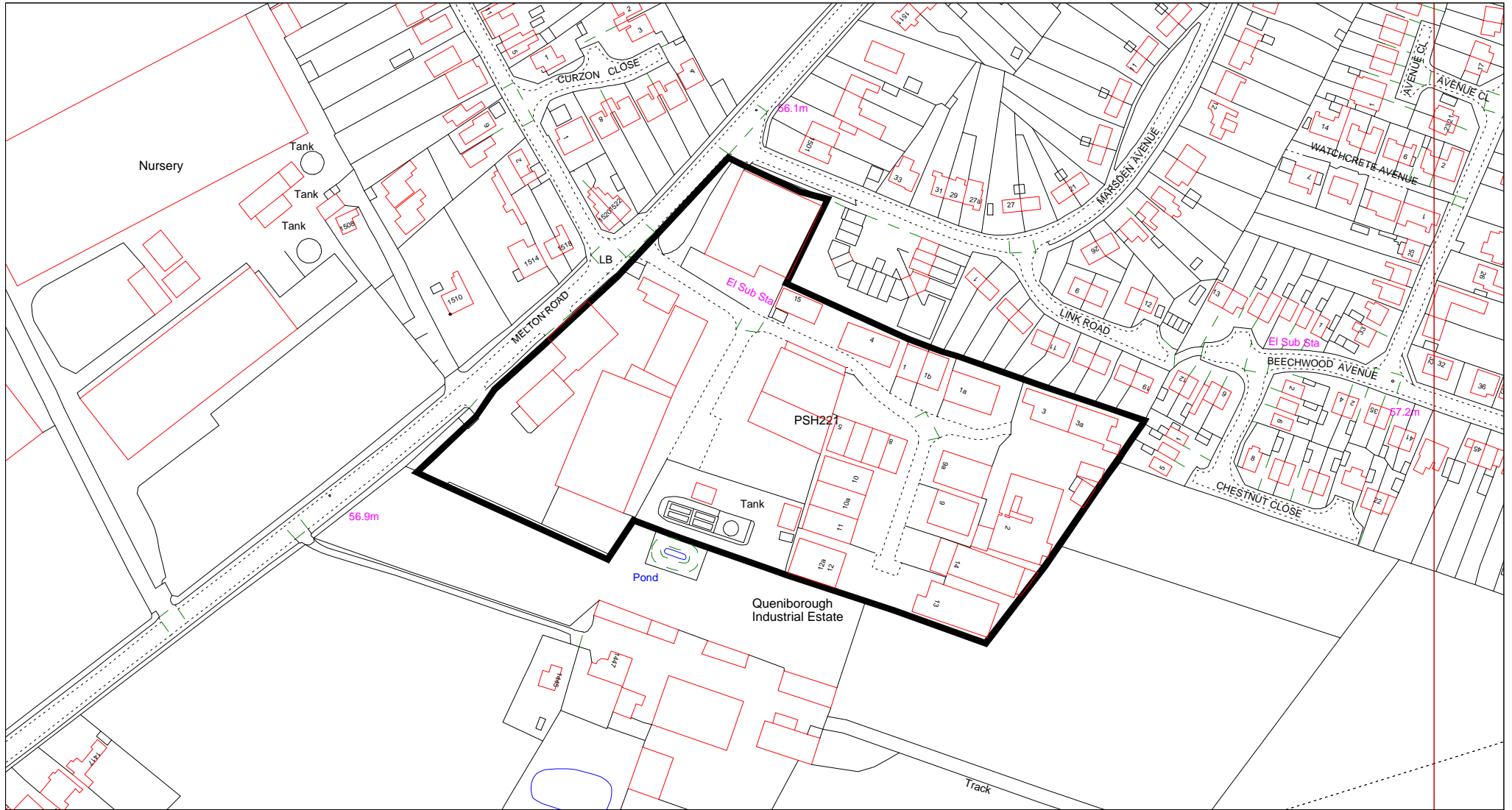


PSH43:
Land at Queniborough Village, Queniborough

Charnwood Borough Council
 Southfields
 Southfield Road
 Loughborough
 Leicestershire
 LE11 2TN
 tel: (01509) 263151
 www.charnwoodbc.gov.uk

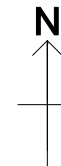


Scale: 1:2500
 Date: 03-03-2009 Time: 09:57:21
 This material has been reproduced from Ordnance Survey digital map data with the permission of the Controller of Her Majesty's Stationary Office. Unauthorised reproduction infringes Crown copyright and may lead to prosecution or civil proceedings. © Crown copyright.
 Licence No. 100023558
 Any Aerial Photography shown is copyright of UK Perspectives



PSH221 - Melton Road, Queniborough

Charnwood Borough Council
 Southfields
 Southfield Road
 Loughborough
 Leicestershire
 LE11 2TN
 tel: (01509) 263151
 www.charnwood.gov.uk



Scale: 1:2500
 Date: 24-11-2010 Time: 11:20:14
 This material has been reproduced from Ordnance Survey digital map data with the permission of the Controller of Her Majesty's Stationary Office. Unauthorised reproduction infringes Crown copyright and may lead to prosecution or civil proceedings. © Crown copyright.
 Licence No. 100023558
 Any Aerial Photography shown is copyright of UK Perspectives