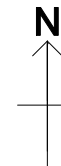
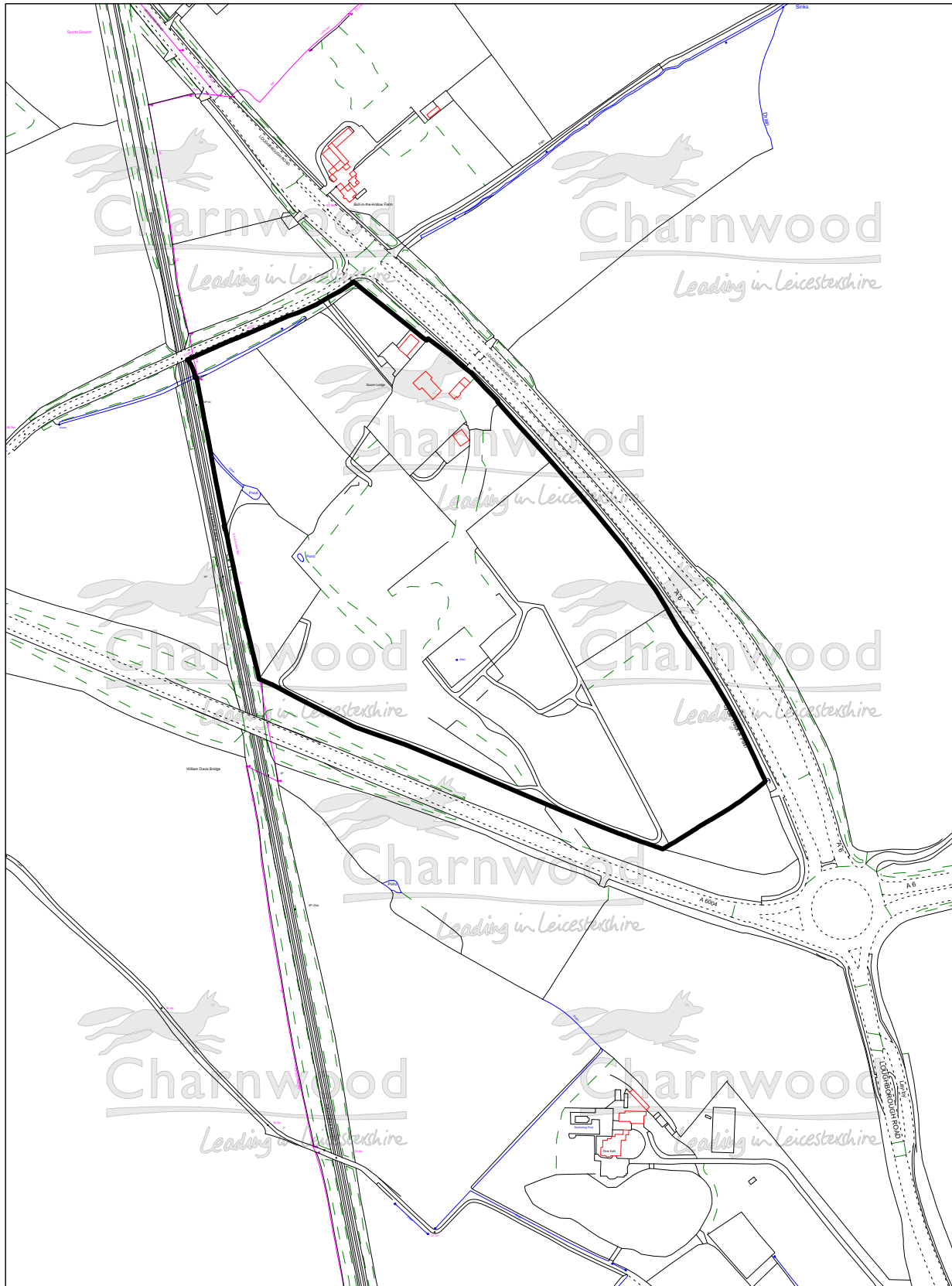


PSH107:
Beacon View Farm, Quorn

Charnwood Borough Council
 Southfields
 Southfield Road
 Loughborough
 Leicestershire
 LE11 2TN
 tel: (01509) 263151
 www.charnwoodbc.gov.uk

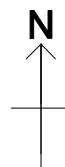


Scale: 1:2500
 Date: 03-03-2009 Time: 10:22:32
 This material has been reproduced from
 Ordnance Survey digital map data with
 the permission of the Controller of
 Her Majesty's Stationary Office.
 Unauthorised reproduction infringes
 Crown copyright and may lead to
 prosecution or civil proceedings.
 © Crown copyright.
 Licence No. 100023558
 Any Aerial Photography shown is copyright
 of UK Perspectives

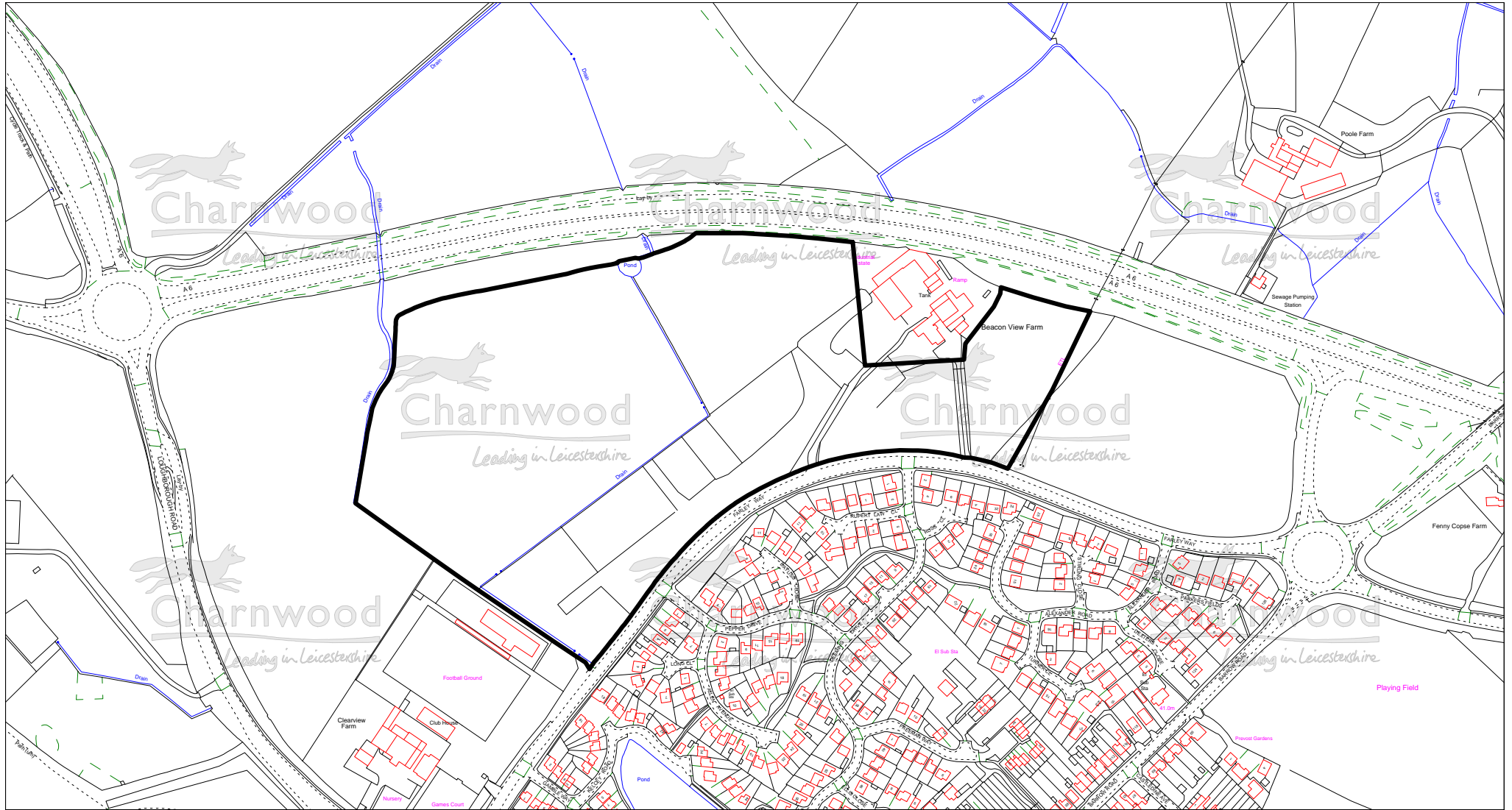


PSH108:
Quorn Lodge, Loughborough Road, Quorn

Charnwood Borough Council
 Southfields
 Southfield Road
 Loughborough
 Leicestershire
 LE11 2TN
 tel: (01509) 263151
 www.charnwoodbc.gov.uk



Scale: 1:5000
 Date: 03-03-2009 Time: 10:06:51
 This material has been reproduced from
 Ordnance Survey digital map data with
 the permission of the Controller of
 Her Majesty's Stationary Office.
 Unauthorised reproduction infringes
 Crown copyright and may lead to
 prosecution or civil proceedings.
 © Crown copyright.
 Licence No. 100023558
 Any Aerial Photography shown is copyright
 of UK Perspectives



**PSH115:
Land off Farley Way, Quorn**

Charnwood Borough Council
 Southfields
 Southfield Road
 Loughborough
 Leicestershire
 LE11 2TN
 tel: (01509) 263151
 www.charnwoodbc.gov.uk

Scale: 1:5000

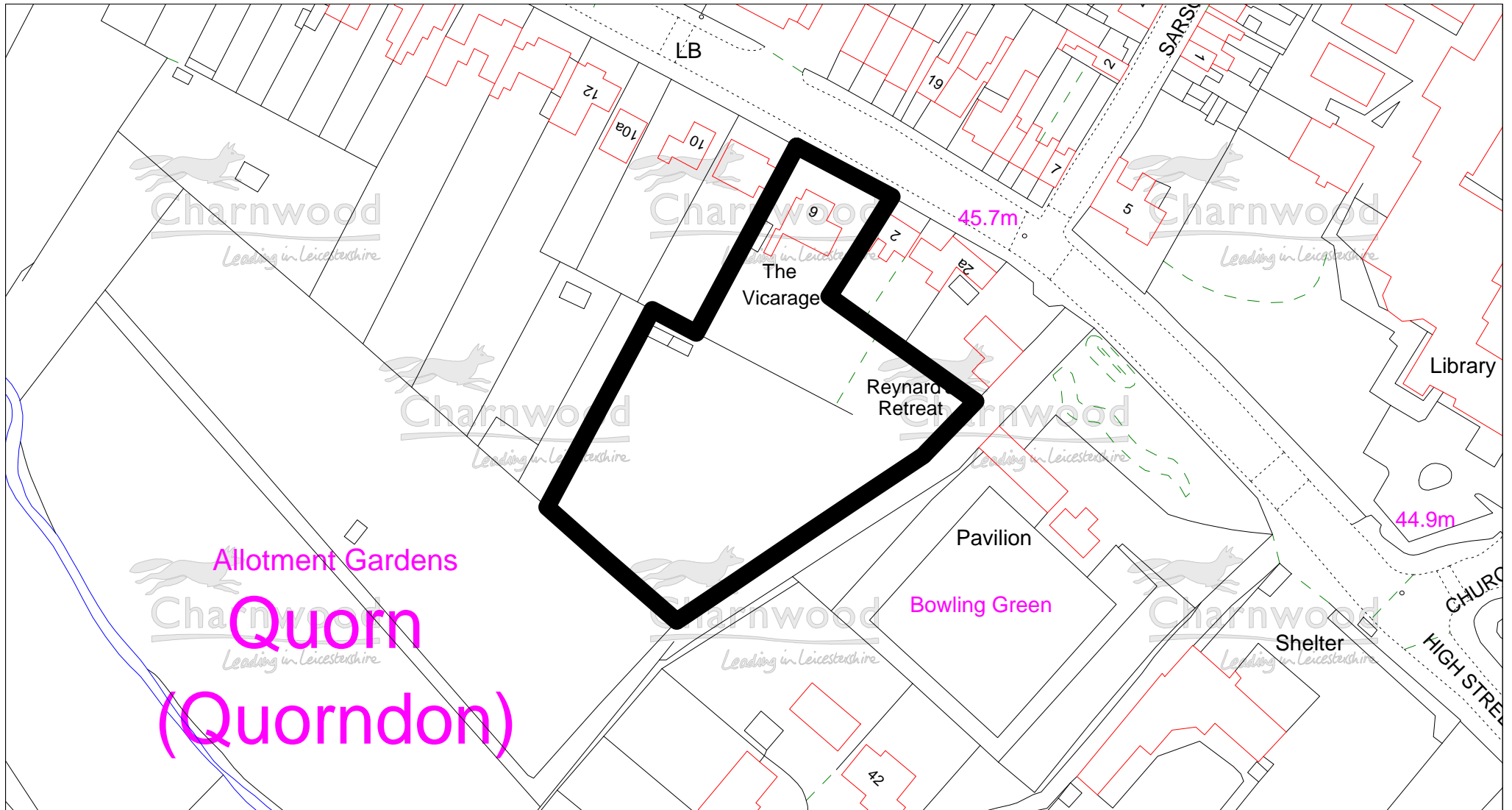
Date: 03-03-2009 Time: 10:24:54



This material has been reproduced from Ordnance Survey digital map data with the permission of the Controller of Her Majesty's Stationary Office. Unauthorised reproduction infringes Crown copyright and may lead to prosecution or civil proceedings. © Crown copyright.

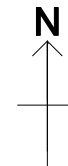
Licence No. 100023558

Any Aerial Photography shown is copyright of UK Perspectives

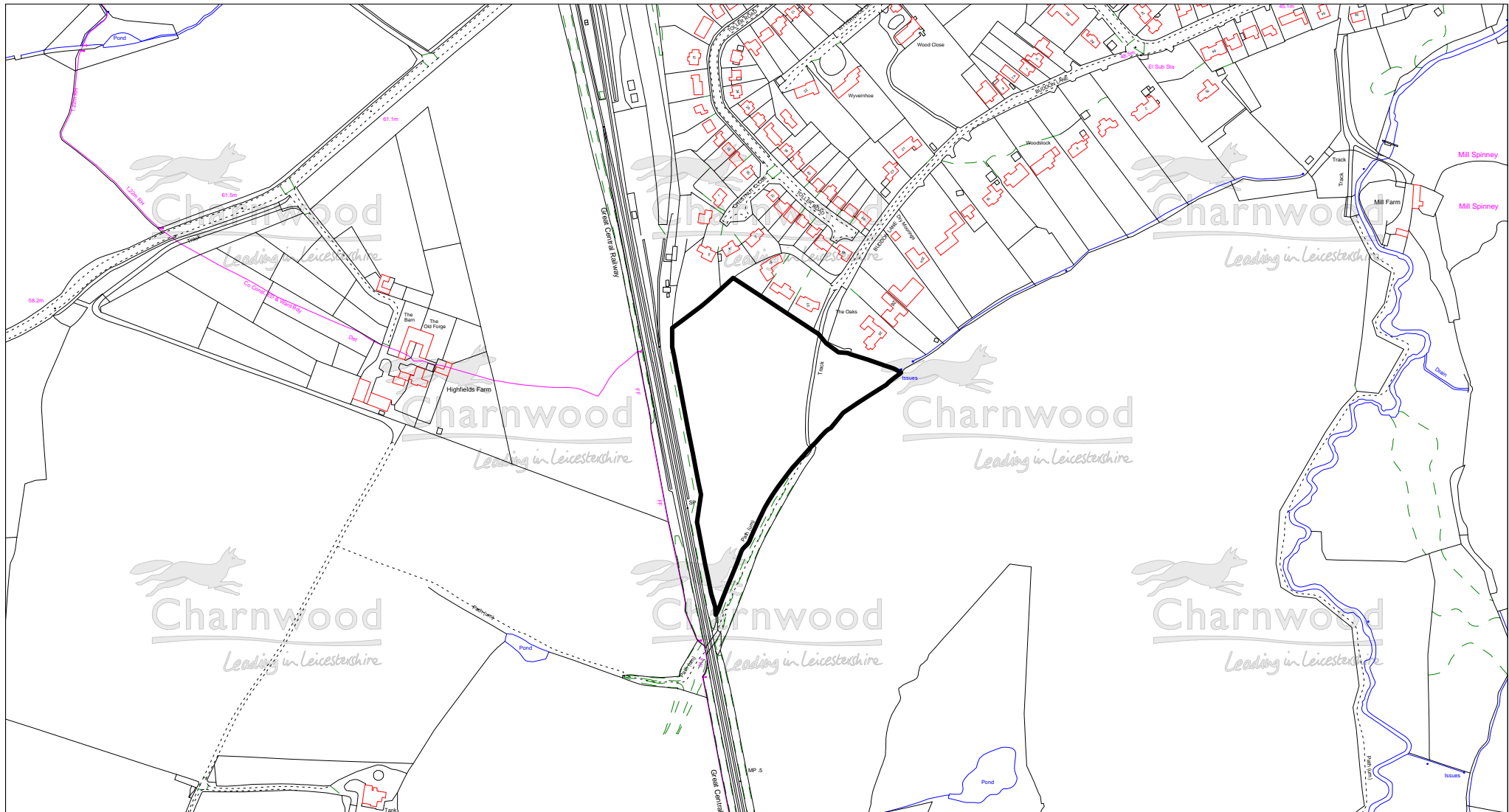


PSH14:
The Vicarage & Land off Loughborough Road, Quorn

Charnwood Borough Council
 Southfields
 Southfield Road
 Loughborough
 Leicestershire
 LE11 2TN
 tel: (01509) 263151
 www.charnwoodbc.gov.uk

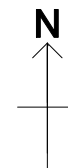


Scale: 1:1250
 Date: 03-03-2009 Time: 10:14:35
 This material has been reproduced from
 Ordnance Survey digital map data with
 the permission of the Controller of
 Her Majesty's Stationary Office.
 Unauthorised reproduction infringes
 Crown copyright and may lead to
 prosecution or civil proceedings.
 © Crown copyright.
 Licence No. 100023558
 Any Aerial Photography shown is copyright
 of UK Perspectives

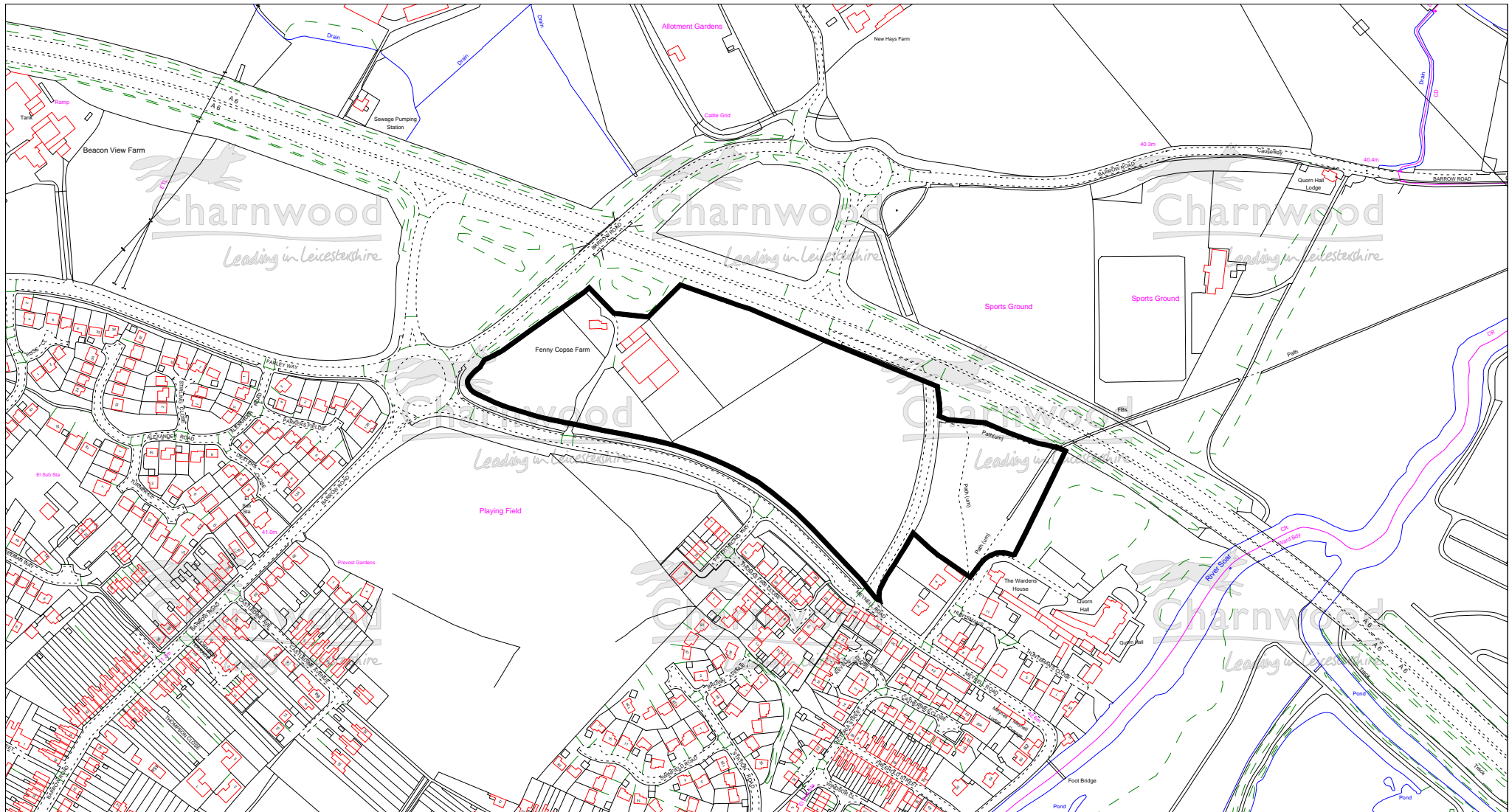


PSH44:
Buddon Lane, Quorn

Charnwood Borough Council
 Southfields
 Southfield Road
 Loughborough
 Leicestershire
 LE11 2TN
 tel: (01509) 263151
 www.charnwoodbc.gov.uk



Scale: 1:5000
 Date: 03-03-2009 Time: 10:15:57
 This material has been reproduced from Ordnance Survey digital map data with the permission of the Controller of Her Majesty's Stationary Office. Unauthorised reproduction infringes Crown copyright and may lead to prosecution or civil proceedings. © Crown copyright.
 Licence No. 100023558
 Any Aerial Photography shown is copyright of UK Perspectives



**PSH45:
Land at Quorn**

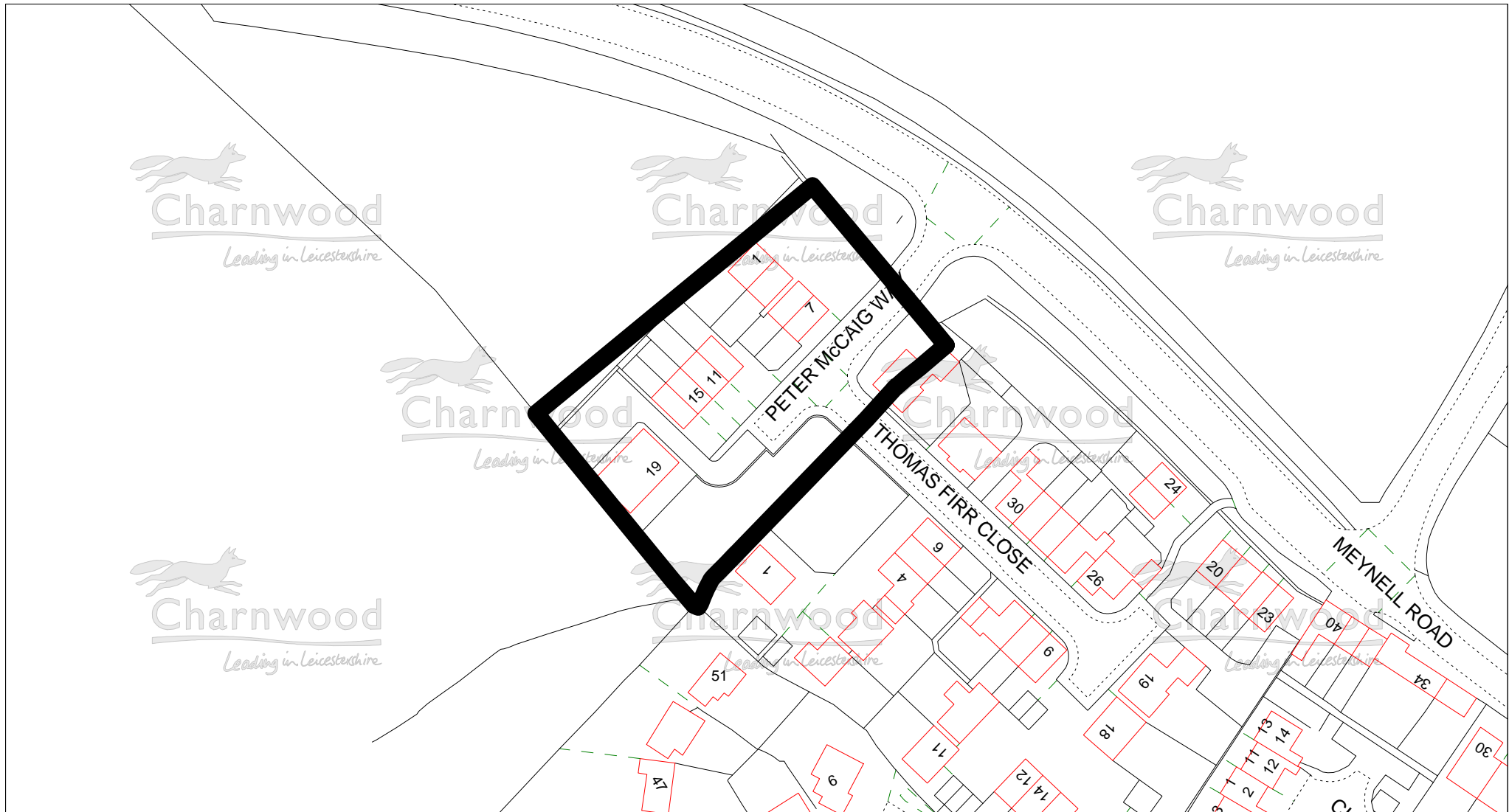
Charnwood Borough Council
 Southfields
 Southfield Road
 Loughborough
 Leicestershire
 LE11 2TN
 tel: (01509) 263151
 www.charnwoodbc.gov.uk



Scale: 1:5000
 Date: 26-03-2009 Time: 11:48:36

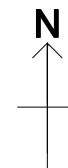
This material has been reproduced from Ordnance Survey digital map data with the permission of the Controller of Her Majesty's Stationary Office. Unauthorised reproduction infringes Crown copyright and may lead to prosecution or civil proceedings. © Crown copyright.

Licence No. 100023558
 Any Aerial Photography shown is copyright of UK Perspectives

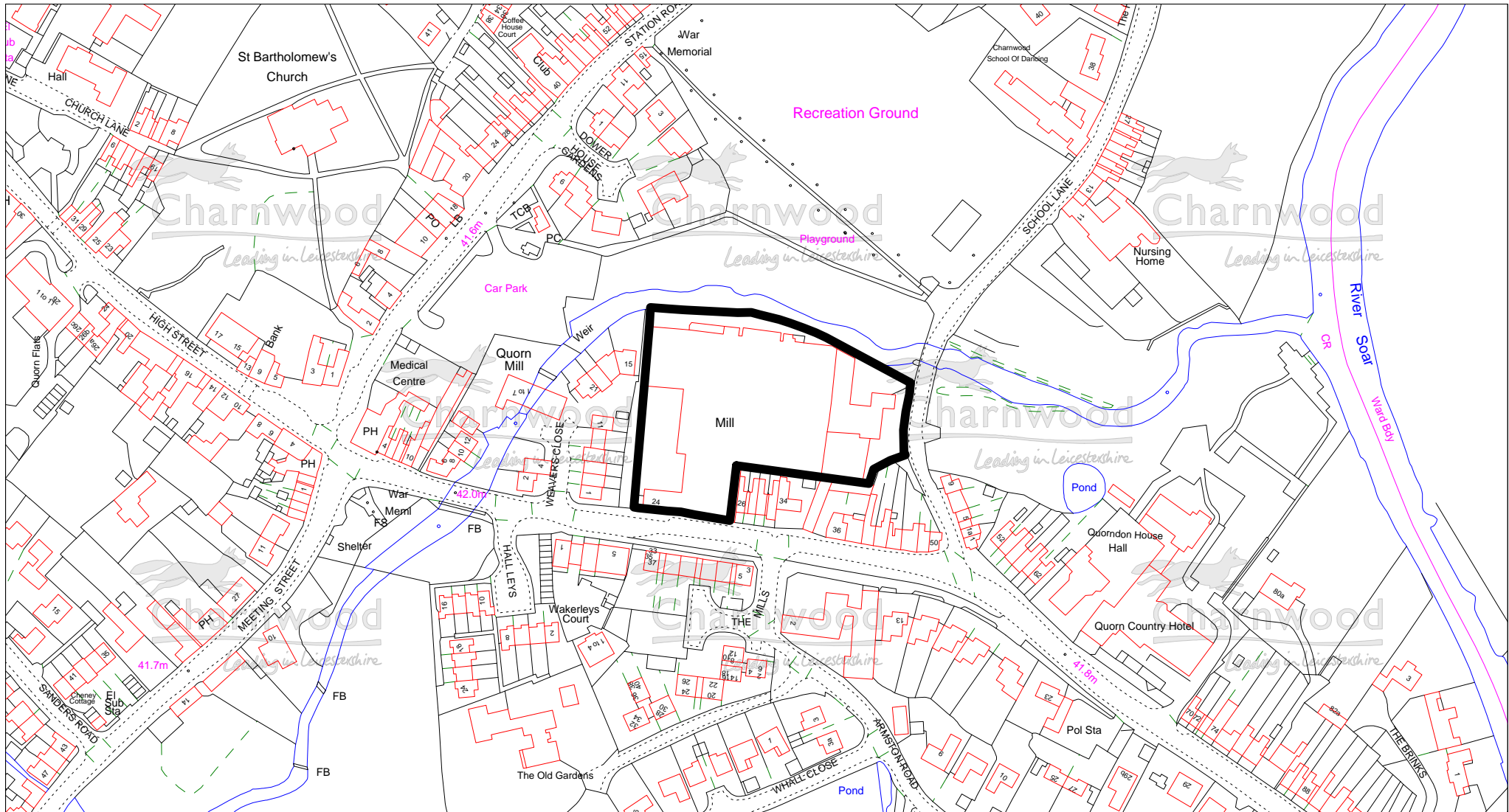


SH114:
Land off Meynell Road, Quorn

Charnwood Borough Council
 Southfields
 Southfield Road
 Loughborough
 Leicestershire
 LE11 2TN
 tel: (01509) 263151
 www.charnwoodbc.gov.uk

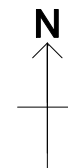


Scale: 1:1250
 Date: 03-03-2009 Time: 10:10:32
 This material has been reproduced from
 Ordnance Survey digital map data with
 the permission of the Controller of
 Her Majesty's Stationary Office.
 Unauthorised reproduction infringes
 Crown copyright and may lead to
 prosecution or civil proceedings.
 © Crown copyright.
 Licence No. 100023558
 Any Aerial Photography shown is copyright
 of UK Perspectives

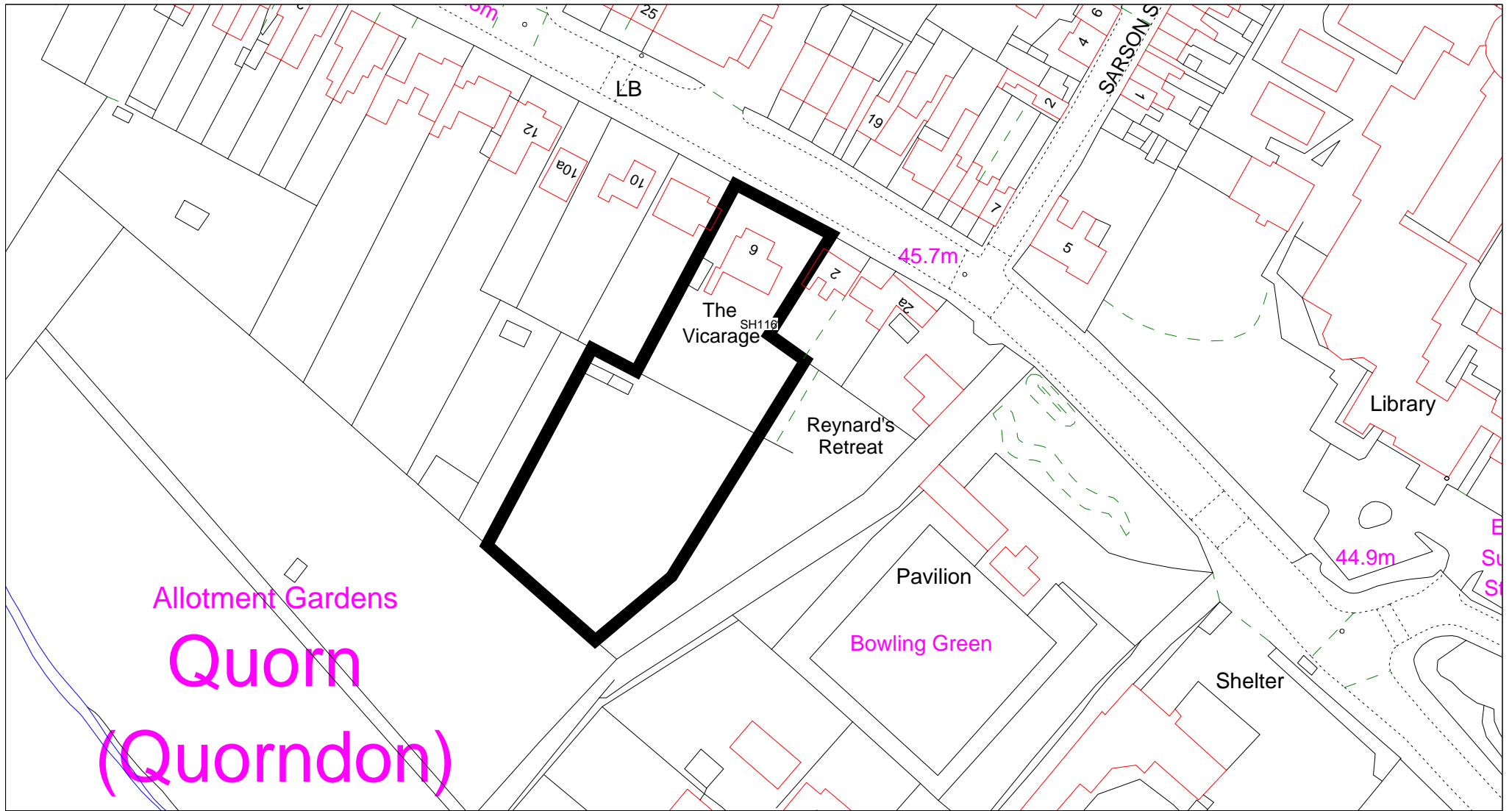


SH115:
Quorn High Street, Quorn

Charnwood Borough Council
 Southfields
 Southfield Road
 Loughborough
 Leicestershire
 LE11 2TN
 tel: (01509) 263151
 www.charnwoodbc.gov.uk



Scale: 1:2500
 Date: 03-03-2009 Time: 10:11:54
 This material has been reproduced from
 Ordnance Survey digital map data with
 the permission of the Controller of
 Her Majesty's Stationary Office.
 Unauthorised reproduction infringes
 Crown copyright and may lead to
 prosecution or civil proceedings.
 © Crown copyright.
 Licence No. 100023558
 Any Aerial Photography shown is copyright
 of UK Perspectives



SH116 - Quorn Vicarage, 6 Loughborough Road, Quorn

Charnwood Borough Council
 Southfields
 Southfield Road
 Loughborough
 Leicestershire
 LE11 2TN
 tel: (01509) 263151
 www.charnwood.gov.uk



Scale: 1:1250
 Date: 24-11-2010 Time: 11:57:37
 This material has been reproduced from
 Ordnance Survey digital map data with
 the permission of the Controller of
 Her Majesty's Stationary Office.
 Unauthorised reproduction infringes
 Crown copyright and may lead to
 prosecution or civil proceedings.
 © Crown copyright.
 Licence No. 100023558
 Any Aerial Photography shown is copyright
 of UK Perspectives