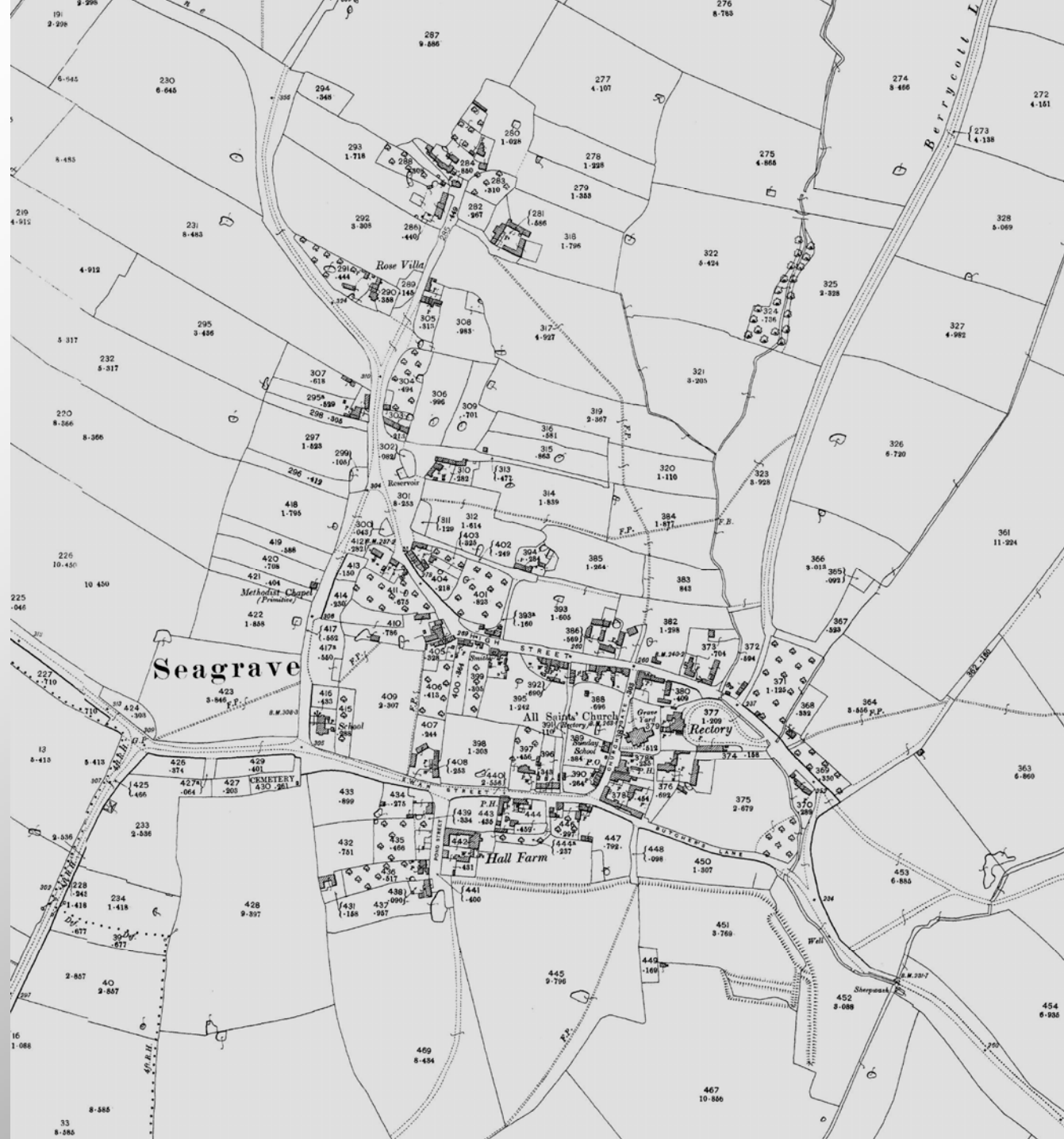
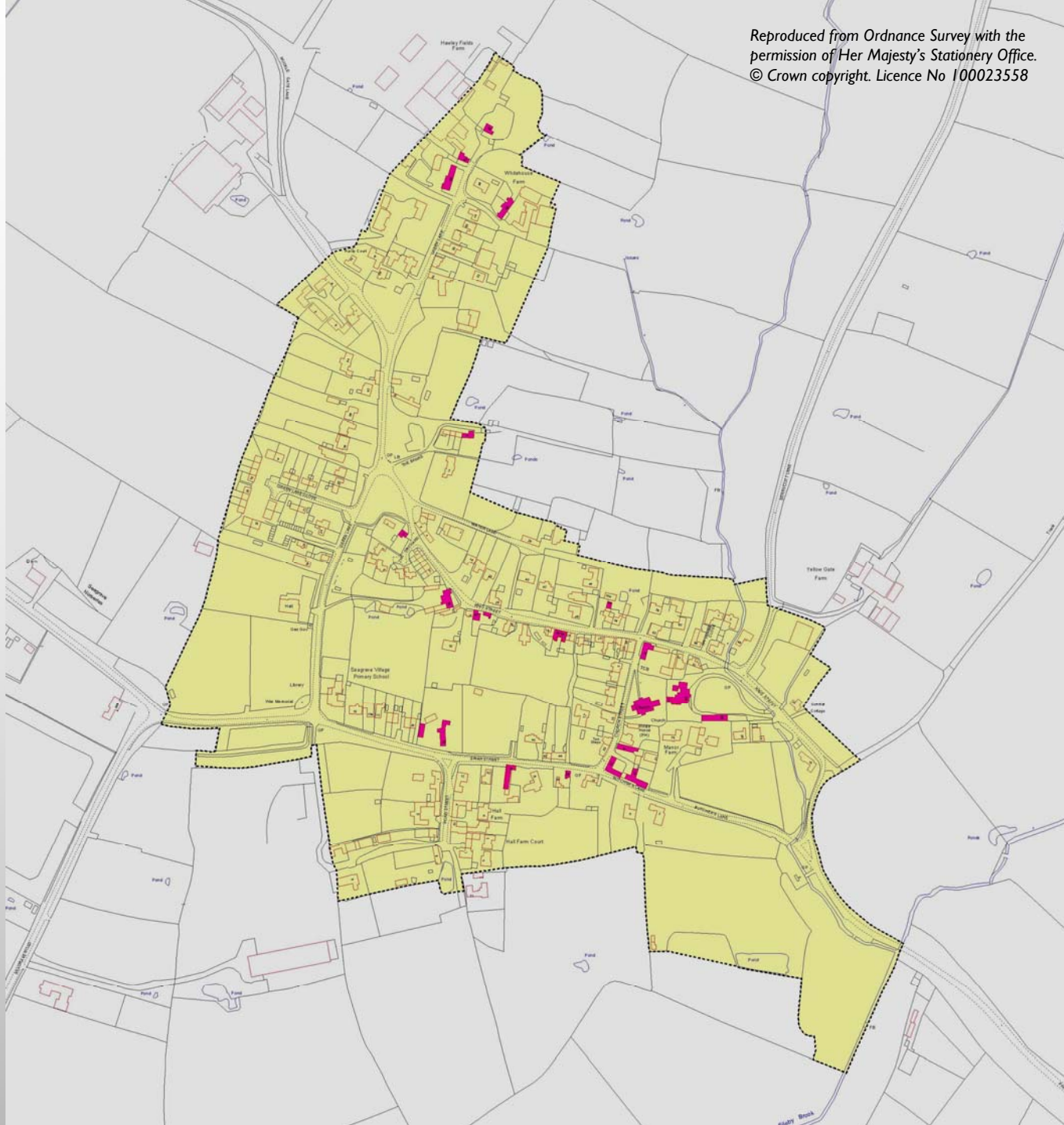




Seagrave Conservation Area

1903






2010



The village nestling in the steep sided valley



Views out to the Fosse Way on the ridge



Roofscape



Meadows within the village



Hedges and grass verges



Seagrave

Whitehouse
Farm

Yellow
Gate
Farm

Nursery

Recreation Ground
Hall

Liby

Seagrave Village
Primary School

PW

PH

Manor
Farm

Cemetery

Hall Farm

Grid of streets



Tightly enclosed streetscape



Houses at the back of the pavement



Houses set back on top of the bank



Variety at the backs of the houses



Green Lane - a more open streetscape



Green Lane - a more open streetscape



Church of All Saints



Seagrave Hall



Variety of buildings reflecting the history



Modest cottages



Farmsteads



Workers cottages









Landmark at the entrance to the village

Welsh slate

Soft red brick

Swithland slate

Sliding sash windows





Flemish
bond
brickwork



Walls
painted
white

Simple
doors



Pantile
roofs



Green spaces



Green spaces



Green spaces

A photograph of a suburban street scene. In the foreground, a grassy area features a wooden signpost with a green circular sign and a grey rectangular sign. A paved road curves through the middle ground, with a dark green car and a silver car visible. The background shows several houses, including a prominent white one with a grey roof, surrounded by lush green trees and foliage. The sky is filled with heavy, grey clouds.

Green spaces



Green spaces



Views into the village



Views from the footpaths

