

PSH112:
Land to the South of Wanlip Road & East of A607, Wanlip

Charnwood Borough Council
Southfields
Southfield Road
Loughborough
Leicestershire
LE11 2TN
tel: (01509) 263151
www.charnwoodbc.gov.uk

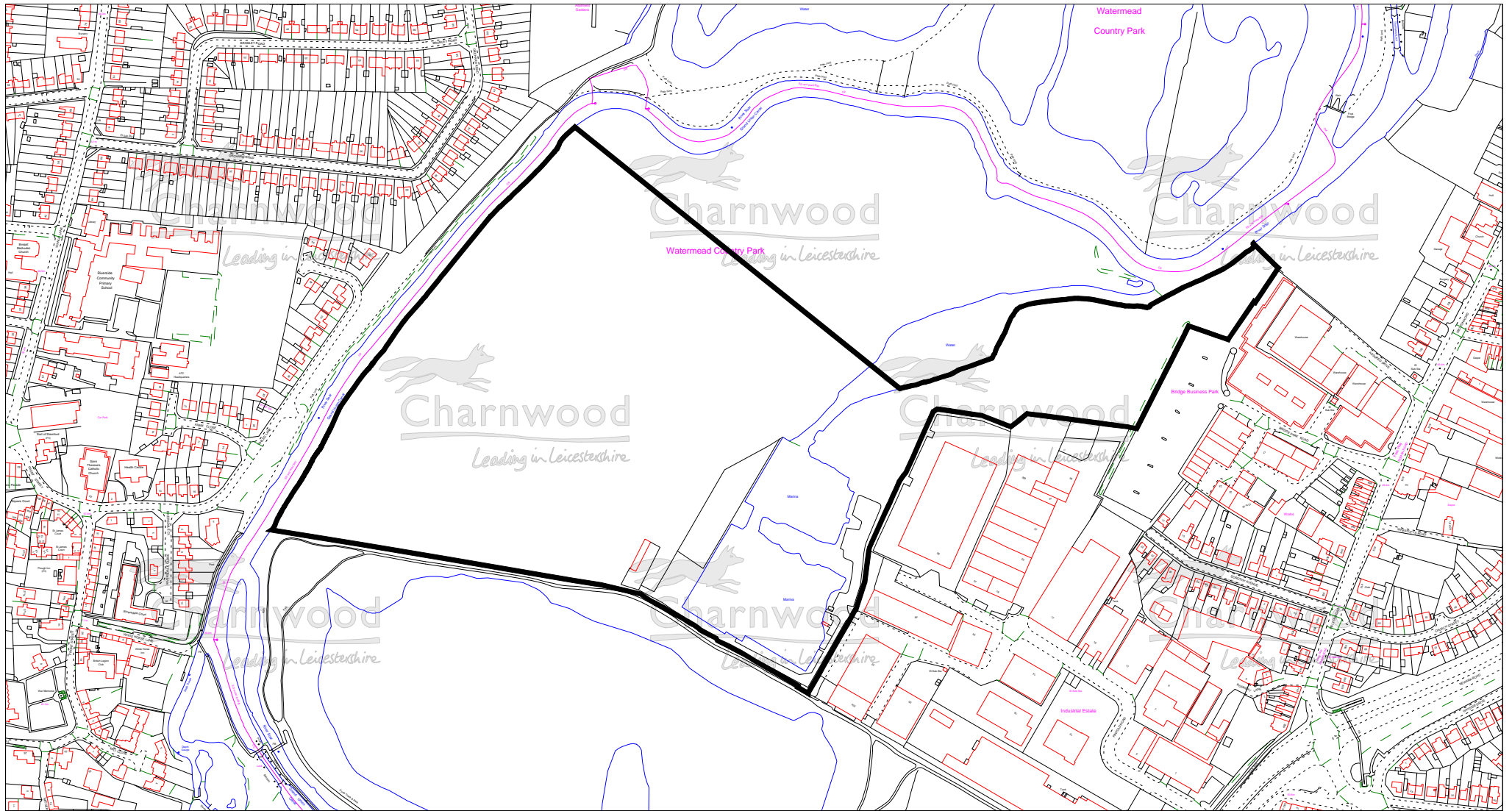


Scale: 1:5000
Date: 04-03-2009 Time: 15:02:37

This material has been reproduced from
Ordnance Survey digital map data with
the permission of the Controller of
Her Majesty's Stationary Office.
Unauthorised reproduction infringes
Crown copyright and may lead to
prosecution or civil proceedings.
© Crown copyright.

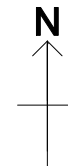
Licence No. 100023558

Any Aerial Photography shown is copyright
of UK Perspectives

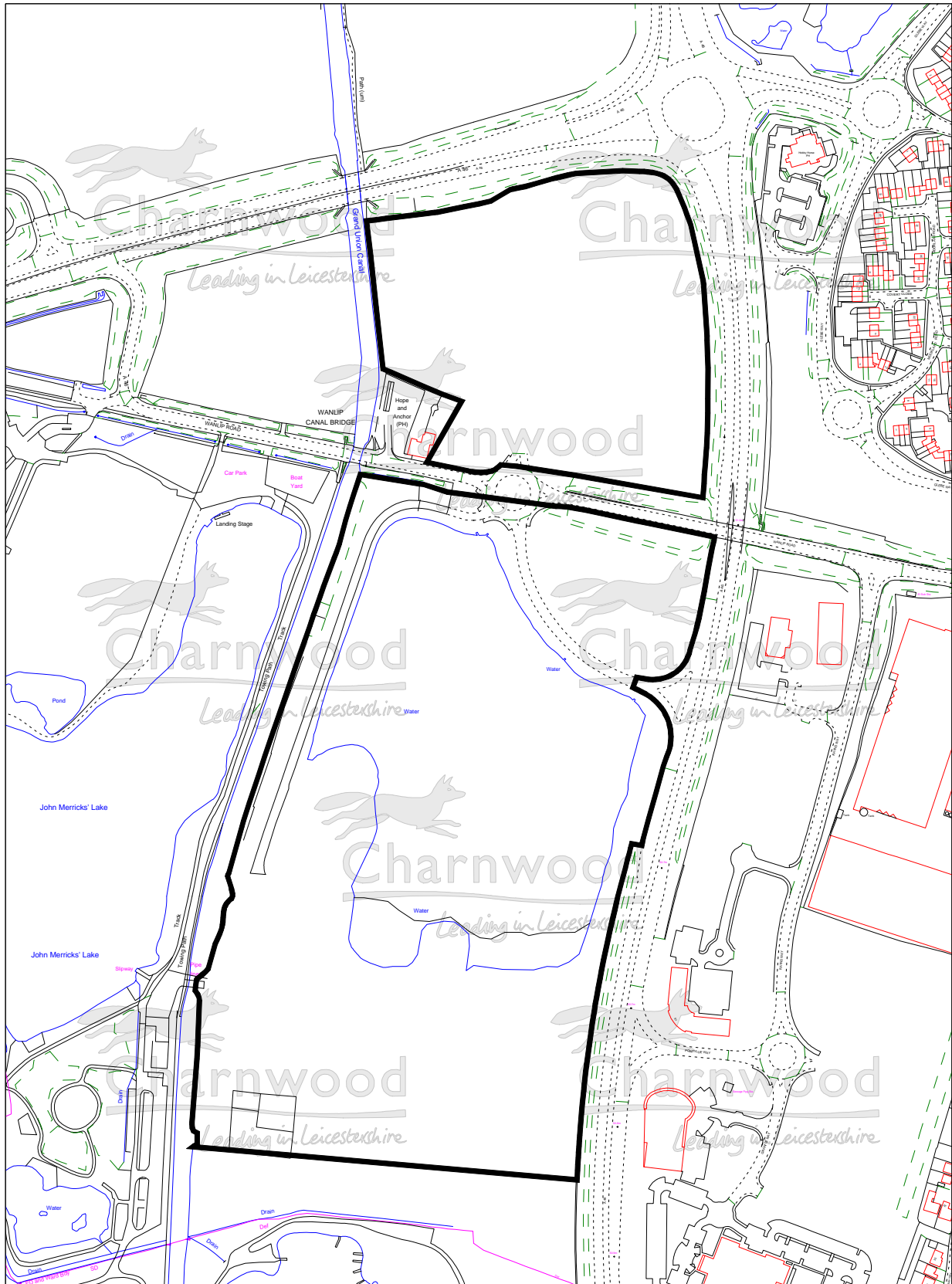


PSH113:
Land at Raynsway Marina, Wanlip

Charnwood Borough Council
 Southfields
 Southfield Road
 Loughborough
 Leicestershire
 LE11 2TN
 tel: (01509) 263151
 www.charnwoodbc.gov.uk

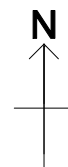


Scale: 1:5000
 Date: 04-03-2009 Time: 15:03:59
 This material has been reproduced from
 Ordnance Survey digital map data with
 the permission of the Controller of
 Her Majesty's Stationary Office.
 Unauthorised reproduction infringes
 Crown copyright and may lead to
 prosecution or civil proceedings.
 © Crown copyright.
 Licence No. 100023558
 Any Aerial Photography shown is copyright
 of UK Perspectives



PSH114:
Land to the North & South of Wanlip Road & West of A607, Wanlip

Charnwood Borough Council
Southfields
Southfield Road
Loughborough
Leicestershire
LE11 2TN
tel: (01509) 263151
www.charnwoodbc.gov.uk



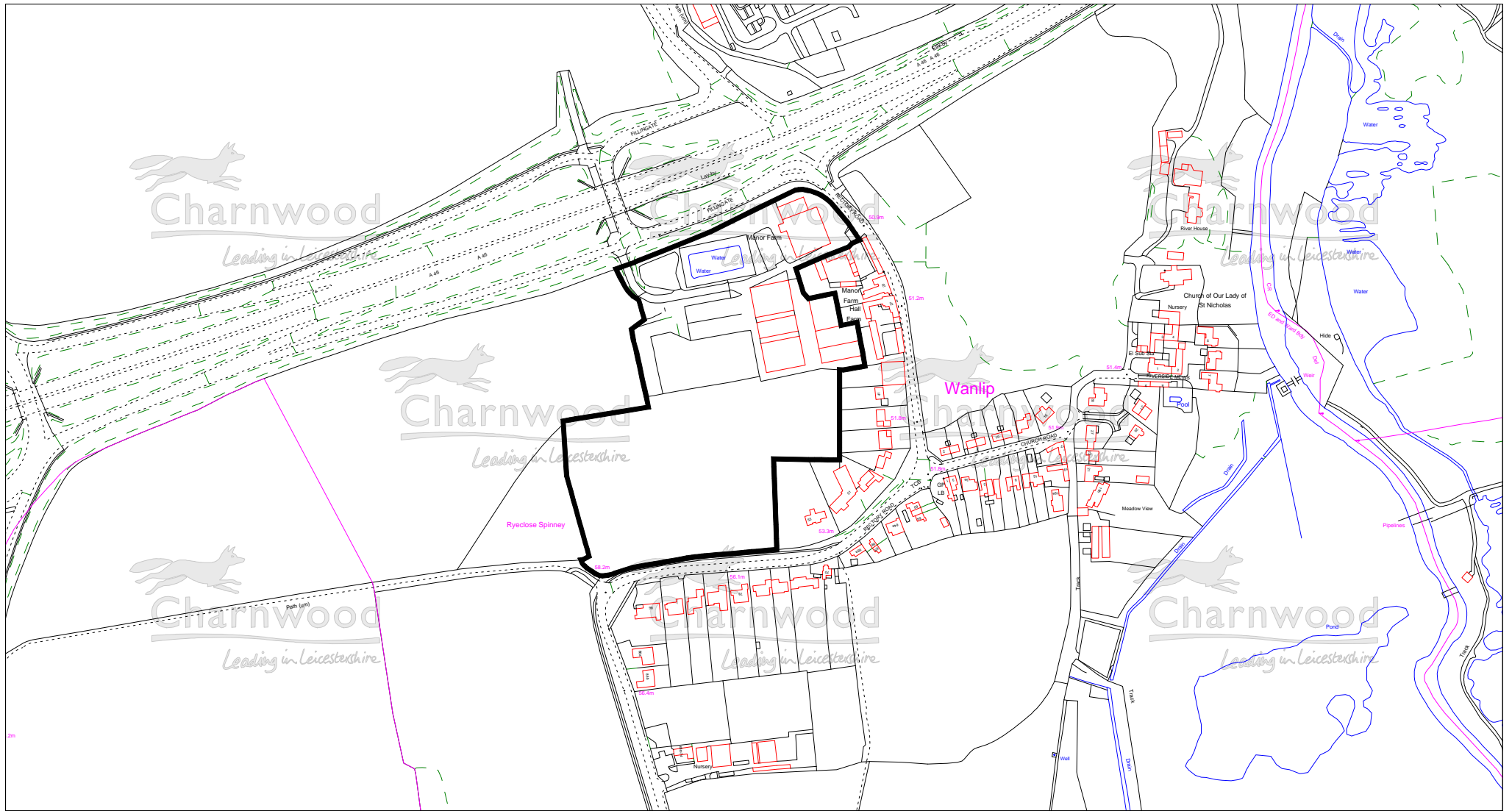
Scale: 1:5000

Date: 04-03-2009 Time: 15:07:30

This material has been reproduced from Ordnance Survey digital map data with the permission of the Controller of Her Majesty's Stationary Office. Unauthorised reproduction infringes Crown copyright and may lead to prosecution or civil proceedings. © Crown copyright.

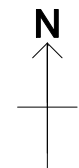
Licence No. 100023558

Any Aerial Photography shown is copyright of UK Perspectives

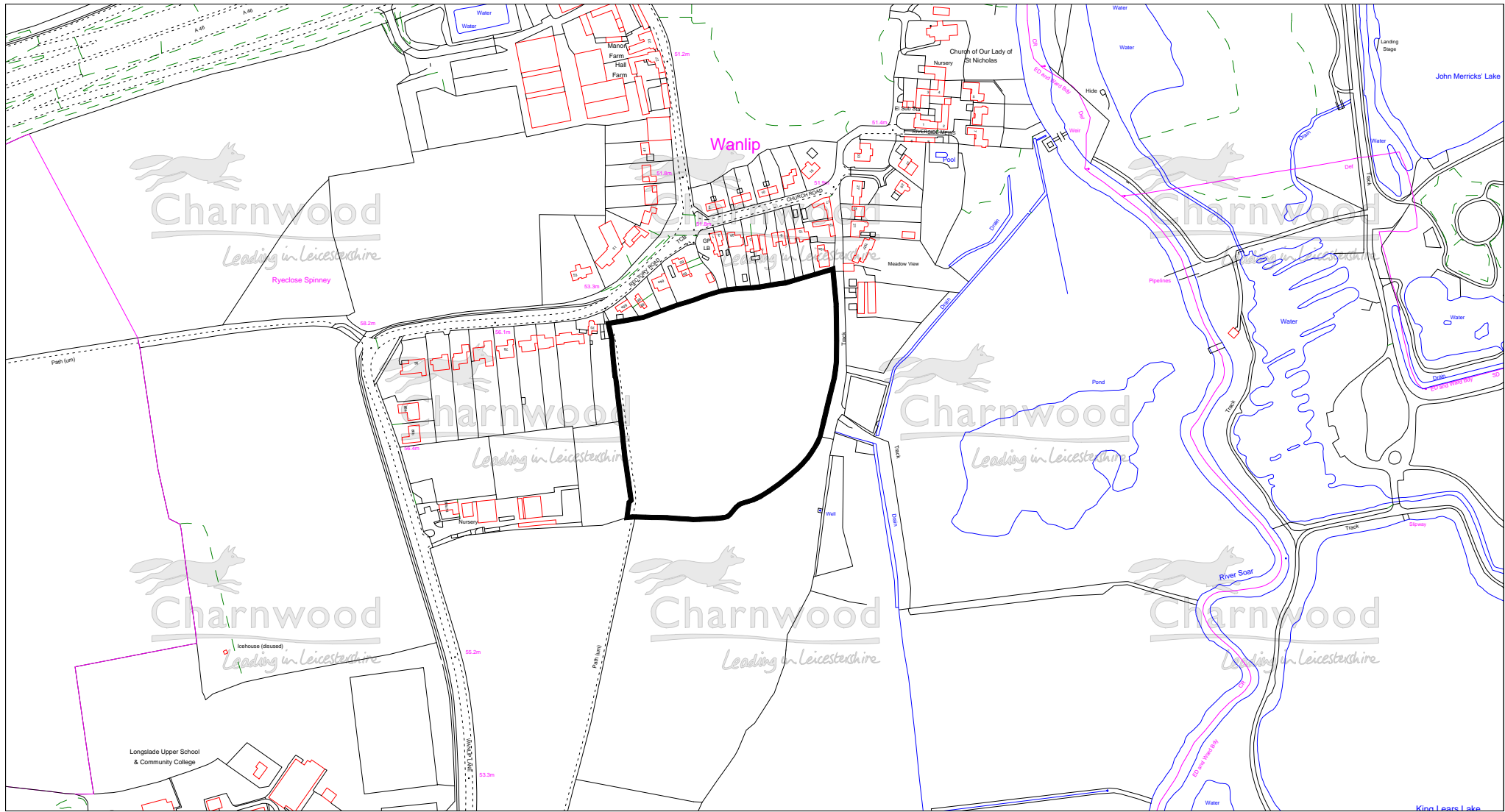


PSH79:
Land off Rectory Road, Wanlip

Charnwood Borough Council
 Southfields
 Southfield Road
 Loughborough
 Leicestershire
 LE11 2TN
 tel: (01509) 263151
 www.charnwoodbc.gov.uk

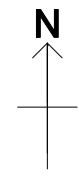


Scale: 1:5000
 Date: 04-03-2009 Time: 14:59:24
 This material has been reproduced from Ordnance Survey digital map data with the permission of the Controller of Her Majesty's Stationary Office. Unauthorised reproduction infringes Crown copyright and may lead to prosecution or civil proceedings. © Crown copyright.
 Licence No. 100023558
 Any Aerial Photography shown is copyright of UK Perspectives



PSH80:
Land off Butchers Lane, Wanlip

Charnwood Borough Council
 Southfields
 Southfield Road
 Loughborough
 Leicestershire
 LE11 2TN
 tel: (01509) 263151
 www.charnwoodbc.gov.uk



Scale: 1:5000
 Date: 04-03-2009 Time: 14:53:35
 This material has been reproduced from
 Ordnance Survey digital map data with
 the permission of the Controller of
 Her Majesty's Stationary Office.
 Unauthorised reproduction infringes
 Crown copyright and may lead to
 prosecution or civil proceedings.
 © Crown copyright.
 Licence No. 100023558
 Any Aerial Photography shown is copyright
 of UK Perspectives