

Drawing Title:

**FIGURE 11**  
**PROPOSED STRATEGIC LINK ROAD**  
**SHEET 8 OF 10**

Scale @	AI	Drawn	Date	Checked	Date	Approved	Date	
1:1000	RH1	11/06/14	14	MB	23/06/14	PC	23/06/14	
Project No.	A084018	Office Type	35	12	Drawing No.	107	Revision	-

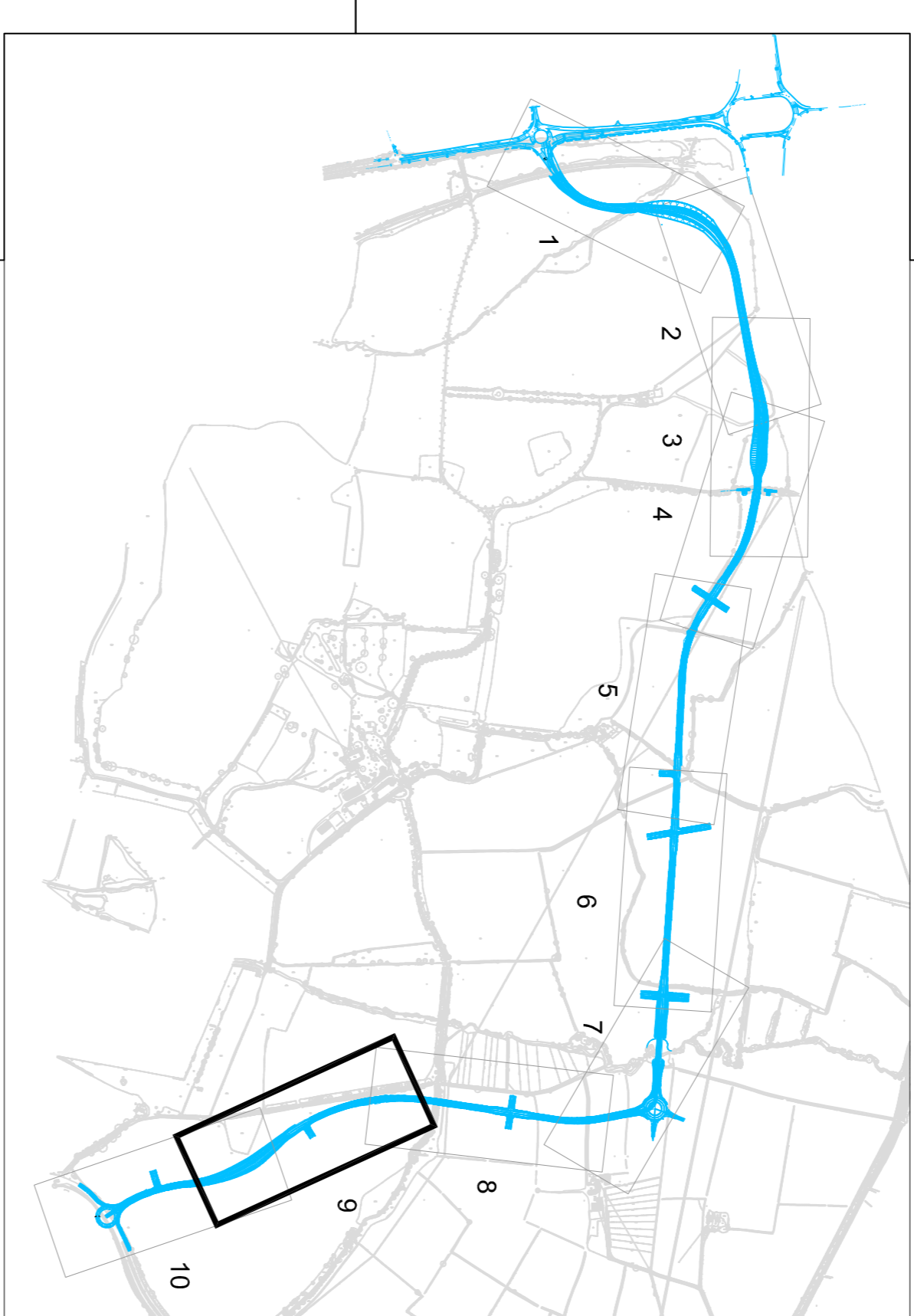
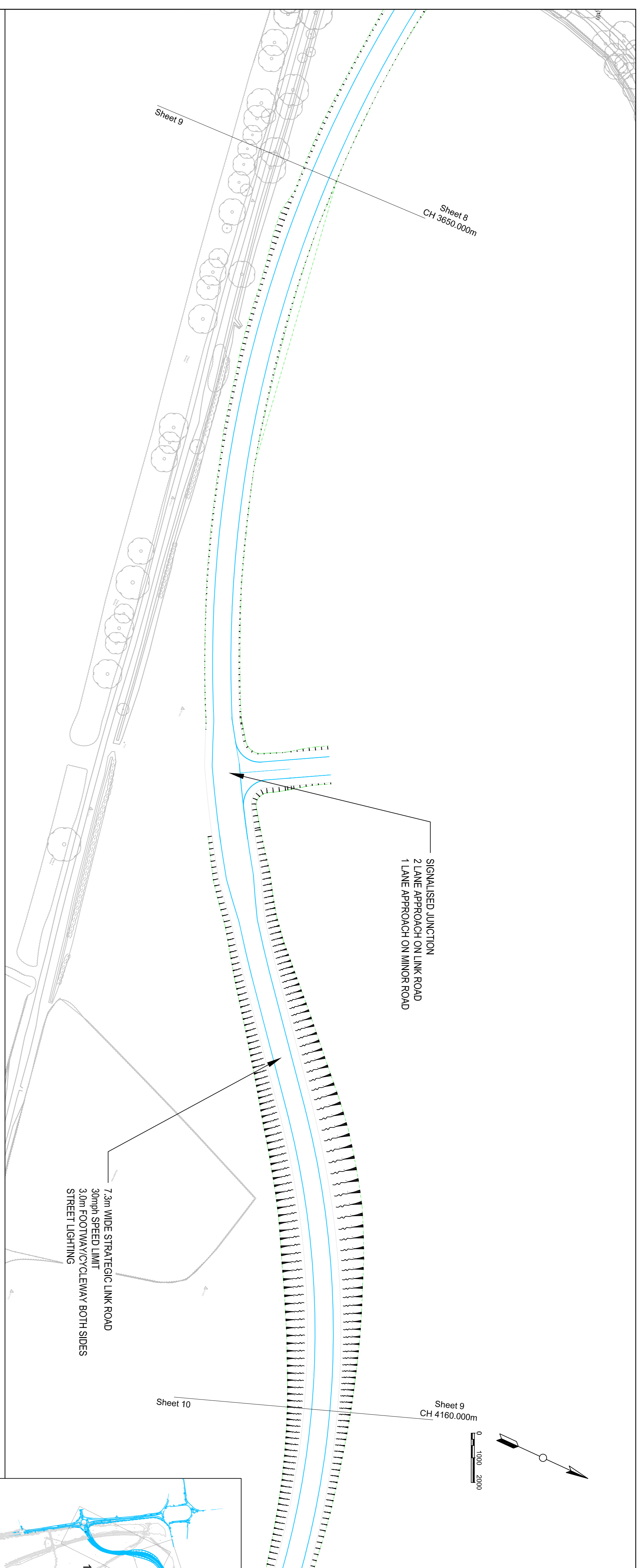
Project: WEST OF LOUGHBOROUGH SUE

EXECUTIVE PARK  
AWALON WAY  
ANSTEY  
LEICESTER  
LE7 7GR  
TEL: +44 (0)116 234 8000  
FAX: +44 (0)116 234 8001  
e-mail: leicester@wvg.com

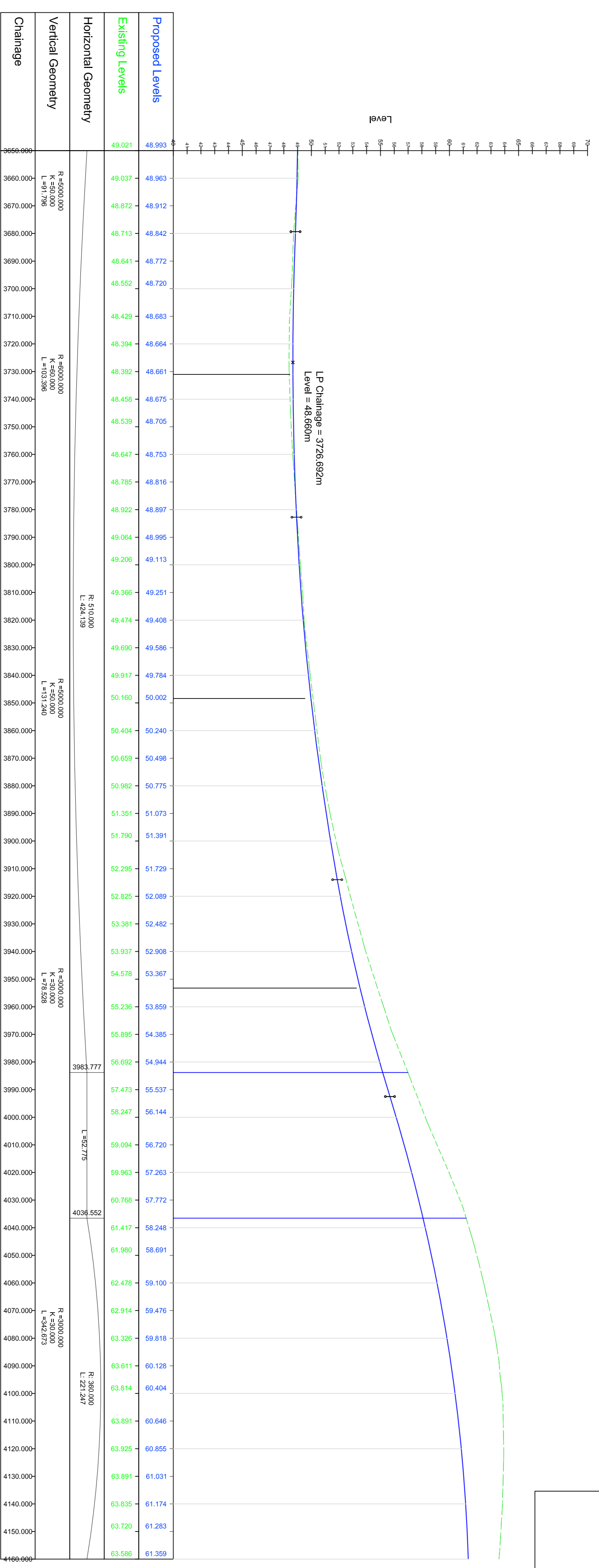


PERSIMMON HONES & WILLIAM DAVIS

REV	DESCRIPTION	BY	CHK	APP	DATE



ALIGNMENT - (1) - LONGSECTION (23)  
SCALE: H:1:1000, V:1:200, DATUM: 40,000



Vertical Geometry	Chainage
R=4500.000 K=550.000 L=91.796	3960000
R=4500.000 K=550.000 L=103.385	3730000
R=510.000 K=550.000 L=424.189	3810000
R=4500.000 K=550.000 L=131.240	3850000
R=3800.000 K=550.000 L=78.528	3960000
L=327.775	3983.777
R=3800.000 K=550.000 L=242.873	4036.552
R=3800.000 K=550.000 L=221.247	4100000

EXECUTIVE PARK  
AMALON WAY  
ANSTEY  
LEICESTER  
LE7 7GR  
TEL: +44 (0)116 234 8000  
FAX: +44 (0)116 234 8001  
e-mail: leicester@wvg.com



Project: WEST OF LOUGHBOROUGH SUE

PERSIMMON HOMES & WILLIAM DAVIS

REV	DESCRIPTION	BY	CHK	APP	DATE

Drawing Title:

FIGURE 11  
PROPOSED STRATEGIC LINK ROAD  
SHEET 9 OF 10

Scale @	Drawn	Date	Checked	Date	Approved	Date
1:1000	RSJ	11/06/14	MB	23/06/14	PC	23/06/14
Project No.	Office Type	Drawing No.	Revision			
A084018	35	12	108			