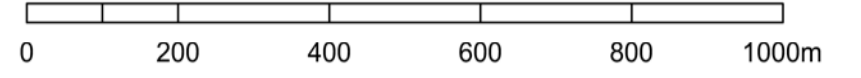


NOTES




This drawing is the property of FPCR Environment and Design Ltd and is issued on the condition it is not reproduced, retained or disclosed to any unauthorised person, either wholly or in part without written consent of FPCR Environment and Design Ltd.

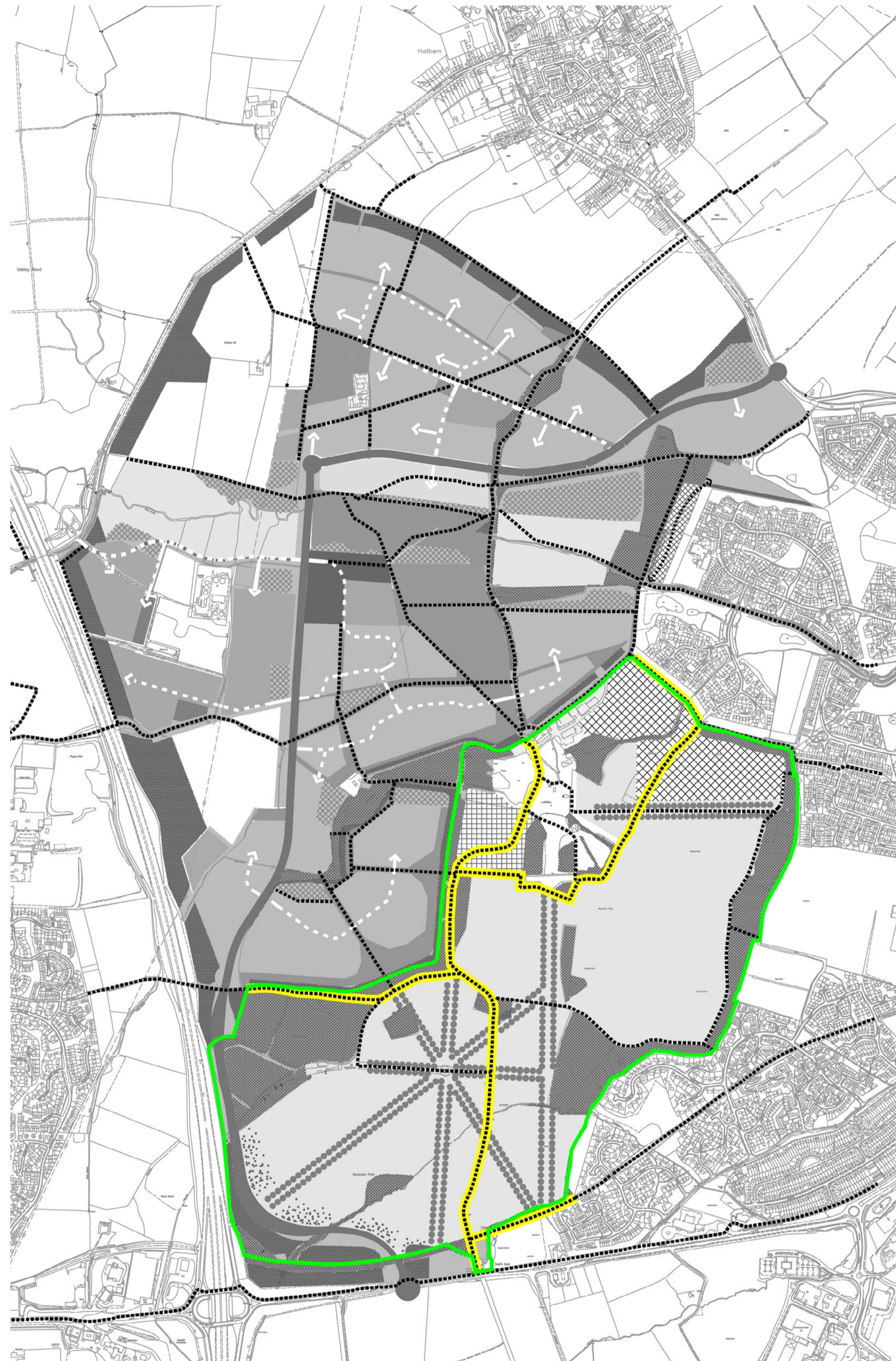
Ordnance Survey Mastermap - Crown Copyright. All rights reserved. Licence Number: 100019980 (Centremapslive.com).

Aerial imagery © 2015 Microsoft Corporation



KEY

-  Footpath/Bridleway/Cycleway Routes
Refer to Parameters Plan D Access (FPCR Drawing Reference No. 1005/L/2004) for further details
-  Routes within Garendon Park to be open to the public in perpetuity 24 hours a day
-  Registered Park and Garden Boundary



rev	date	description	dm	chkd
-	11.09.2015	Re-issue	PmJ	
-	09.09.2015	First issue.	JJ	



- masterplanning
 - environmental assessment
 - landscape design
 - urban design
 - ecology
 - architecture
 - arboriculture
- FPCR Environment and Design Ltd
Lockington Hall
Lockington
Derby DE74 2RH

t: 01509 672772
f: 01509 674565
e: mail@fpcr.co.uk
w: www.fpcr.co.uk

client
William Davis Limited Persimmon Homes Limited

project
West of Loughborough

drawing title
PLAN 5 - PUBLIC ACCESS

scale
1:10,000 @ A2

drawn / checked
PmJ/ JJ

revision date
11 September 2015

drawing number
1005-L-214

rev
-