









-  Site Boundary
-  Residential Property
-  Block Paving
-  Raised Table
-  Street - Main Carriageway and Roadside Footpaths
-  Footpath Connections
-  Proposed Trees / Open Space and On-Plot Planting (Refer to FPCR Landscape Plans for further details)
-  Existing Trees / Hedgerow



Scale: 1:500 @ A0  
 0 10 20 30 40 50m

\\fpcr-vm-04\projects\7300\7394\LANDS\Plans\7394-L-01AA DETAILED LAYOUT.indd

Persimmon Homes  
 Phase 1A  
 West of Loughborough

**DETAILED PLANNING LAYOUT**

1:500 @ A0  
 24 June 2021 JR / JJ  
**7394-L-01 AA**

**fpcr**  
 FPCR Environment and Design Ltd  
 Lockington Hall  
 Lockington  
 Derby DE14 2RH  
 t: 01509 672772  
 e: 01509 674656  
 w: www.fpcr.co.uk