







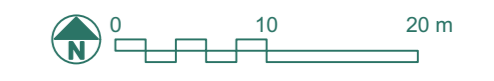


- Key
-  Application site boundary
  -  Existing tree/hedge (and associated RPA)
  -  15m development offset from Burleigh Wood (No earthworks permitted)
  -  Further 5m development offset from Burleigh Wood (Earthworks permitted)
  -  Corridor for retention of boundary hedges
  -  Surface water attenuation
  -  Development zone
  -  Vehicular access - extension of Leconfield Road (as per detailed design)




**BOWBRIDGE**  
HOMES



**nineteen47**  
CHARTERED TOWN PLANNERS  
& URBAN DESIGNERS

Project  
Leconfield Road, Nanpanton

Drawing Title  
Parameter Plan

Project Code	Drawing Nr	Rev
n1249	010	A
Date	Drawing Scale	
23.12.2020	1:500 @ A2	