





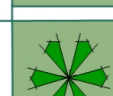


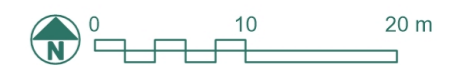




- Key**
-  Application site boundary
  -  Existing (retained) trees & hedgerow
  -  Indicative proposed planting
  -  Indicative meadow planting
  -  Indicative surface water attenuation basin
  -  Open space
  -  Potential for local children's play event (LAP)
  -  Indicative buildings
  -  Potential locations of landmark buildings (max 2 storey)




**BOWBRIDGE**  
HOMES

**nineteen47**  
CHARTERED TOWN PLANNERS  
& URBAN DESIGNERS

---

Project  
Leconfield Road, Nanpanton

---

Drawing Title  
Illustrative Layout

---

Project Code	Drawing Nr	Rev
n1249	007	F
Date	Drawing Scale	
06.08.2021	1:500 @ A2	