

The Helen Jean Cope Charity
6 Brick Kiln Lane
Shepshed
Leicestershire
LE12 9EL

Date: 9th December 2022
My Ref: EMcW/SI/M1269
Your
Contact: Samantha Ireson
Phone: 0116 305 0001
Fax:
Email: Footpaths@leics.gov.uk

Dear Sir / Madam,

SECTION 53 – WILDLIFE AND COUNTRYSIDE ACT 1981
**Preliminary Consultation - Proposed Addition of Public Footpath - Leconfield Road,
Nanpantan, Loughborough**

Public Rights of Way are recorded on the Definitive Map and Statement. The Map and Statement provide conclusive evidence of the existence of public rights. Leicestershire County Council is responsible for the Definitive Map and Statement for Leicestershire and has a duty to amend it when evidence suggests that it is inaccurate or incomplete. Such amendments are made by Modification Orders made under Section 53 of the Wildlife and Countryside Act 1981.


Leicestershire County Council has received an application for a Definitive Map Modification Order, seeking to add a Public Footpath from Leconfield Road, Nanpantan, Loughborough as shown on attached Plan No. M1269

Before this application is considered by the County Council, I am undertaking preliminary consultations with local Councils, user organisations and interested parties. I would therefore be grateful if you could let me have your comments on this proposal by Friday 3rd February 2023.

If you have any evidence, either in support or in rebuttal of this application, I should be grateful if you would either email or post it to me. If it is not practicable to do this, please contact me so that appropriate arrangements can be made.

If you require any further information regarding the above matter, please contact me via the above email address or telephone number.

Yours faithfully,



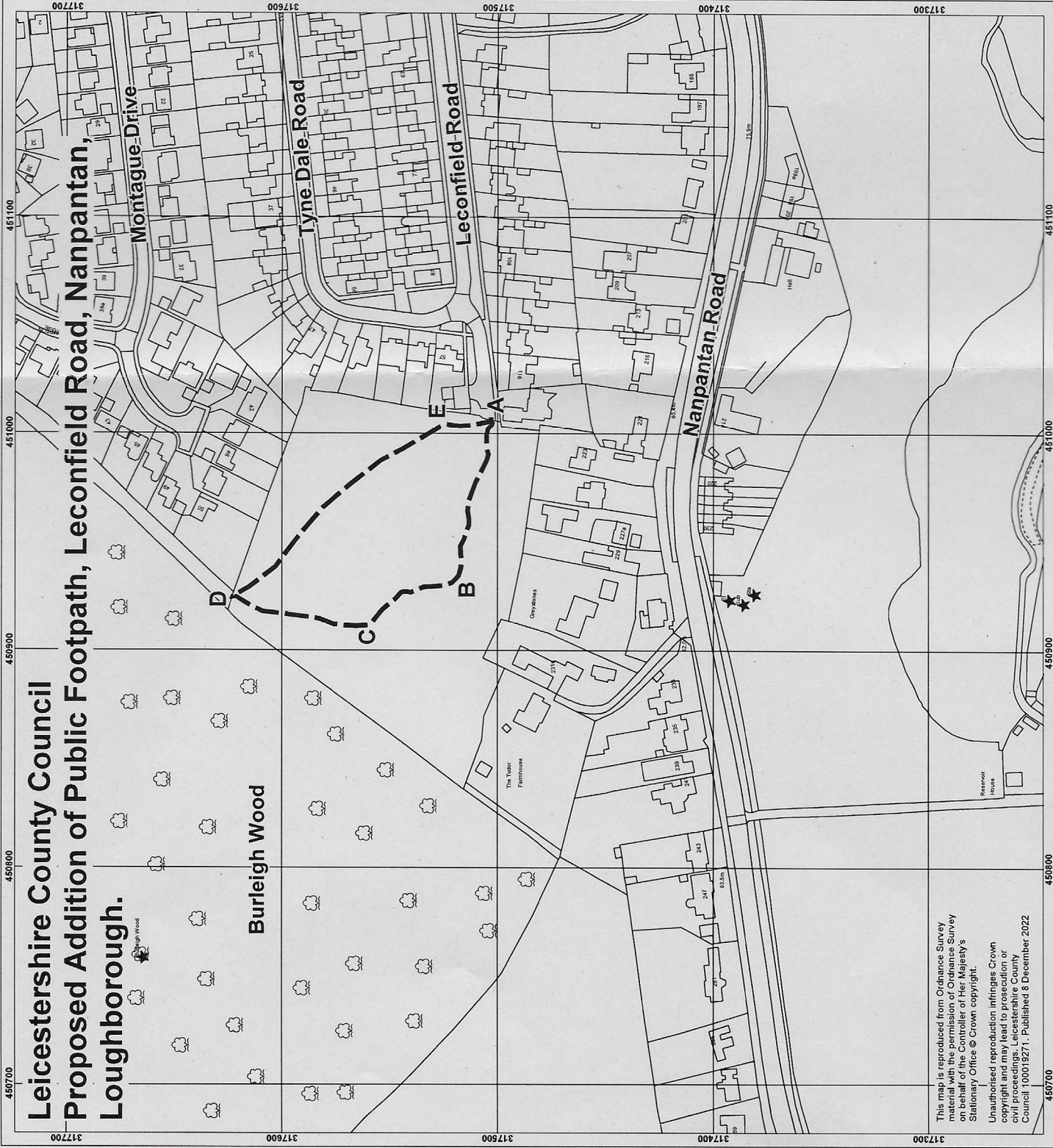
Samantha Ireson
Senior Access and Development Officer

Environment and Transport Department
Leicestershire County Council, County Hall, Glenfield. Leicestershire LE3 8RJ
Telephone: 0116 305 0001 Fax: 0116 305 0006 Minicom: 0116 305 0007
Email: etd@leics.gov.uk

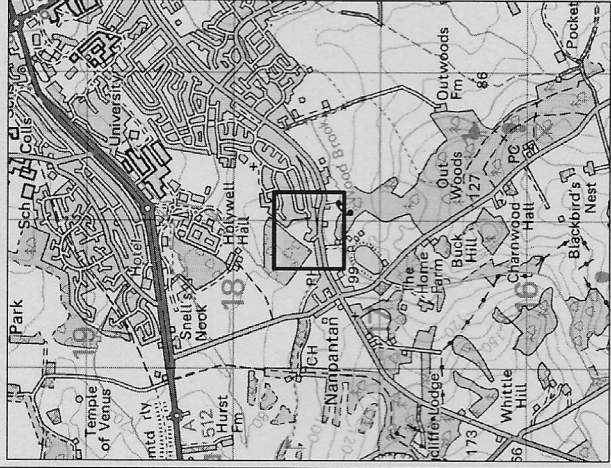
Ann Carruthers, Director

www.leicestershire.gov.uk

Leicestershire County Council Proposed Addition of Public Footpath, Leconfield Road, Nanpantan, Loughborough.



Location Plan



Key

Public Footpath Proposed
to be Added (A-B-C-D-E)

Environment & Transport Department,
County Hall, Glenfield,
Leicestershire LE3 8RJ
email footpaths@lincs.gov.uk
Director Ann Carruthers



Plan No.M1269

Scale 1:2500

This map is reproduced from Ordnance Survey material with the permission of Ordnance Survey on behalf of the Controller of Her Majesty's Stationary Office © Crown copyright.
Unauthorised reproduction infringes Crown copyright and may lead to prosecution or civil proceedings. Leicestershire County Council 100019271. Published 8 December 2022