



SCHEDULE 8

Plans

- 1 Additional Secondary School Site;
- 2 Cycling Routes;
- 3 District Centre;
- 4 Existing Sports Provision (as affected by Western North West Link Road);
- 5 Off Site Walking and Cycling Schemes;
- 6 Owner's Land;
- 7 Primary School 1 Site;
- 8 Primary School 2 Site;
- 9 Primary School 3 Site;
- 10 Roundhill Academy Playing Fields;
- 11 Roundhill Academy Site;
- 12 Secondary School Site;
- 13 Site;
- 14 Third Party Land; and
- 15 Western North West Link Road.



KEY

- Site boundary 
- Additional Secondary School Site 

ASP



Enoch 95520(A)
 Authorised Signatory

[Signature]
 Authorised Signatory

Jul
 32544 (a)



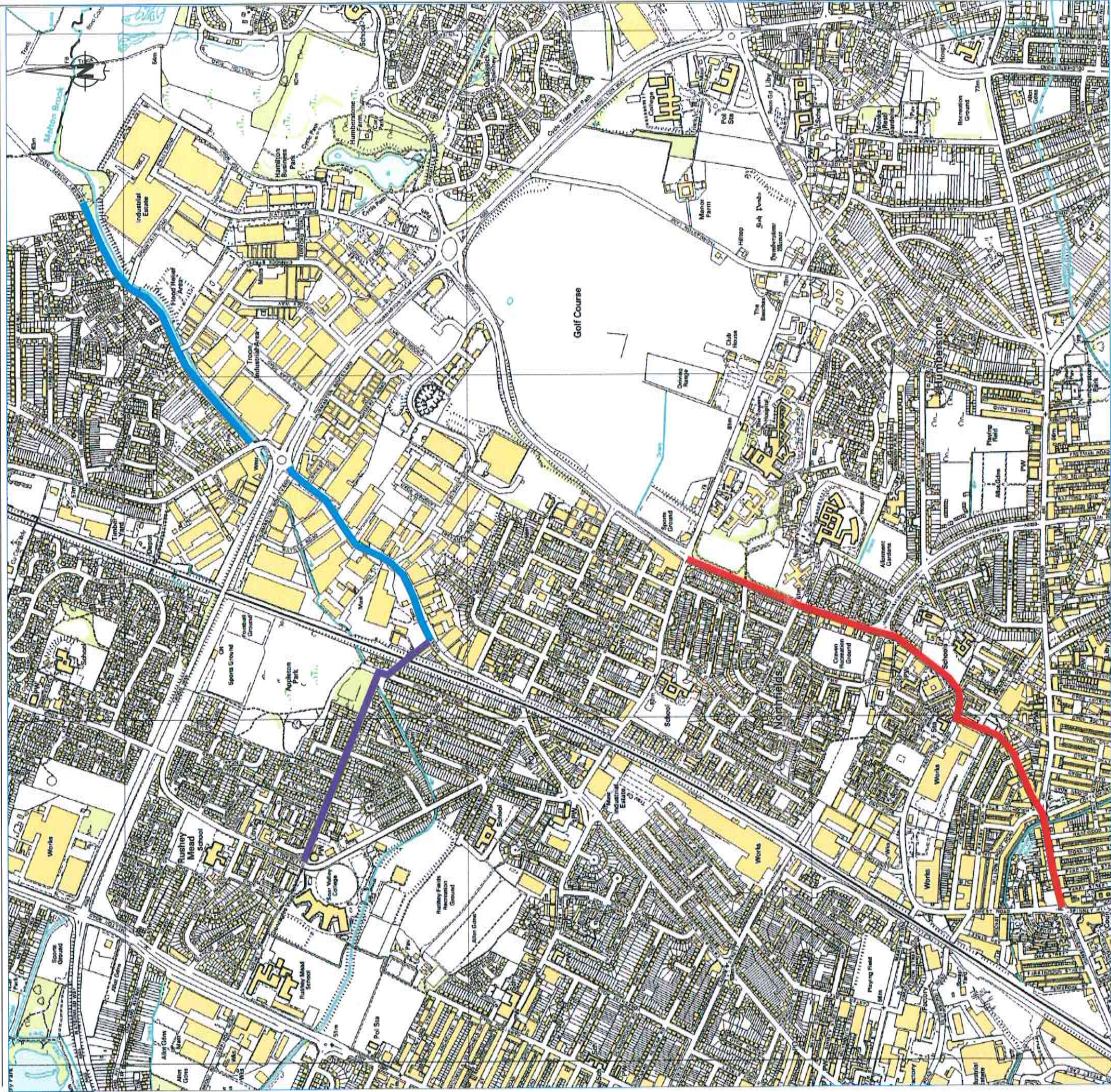
Answer
 16/17-10



[Handwritten signature]

Project	NEoLSUE
Title	Plan 1 Additional Secondary School Site
Client	CEG
Date	July 2015
Scale	1:12,500 at A3
Drawn by	CP
Drg. No	PS12152 144





10214-HL-01

Rev:	Revised Details:	Drawn:	DS	Checked:	DS	Date:	Jun 2015
Appr:		Issue Status:	PRELIMINARY	Approved:		Date:	24.06.15

Brookbanks Consulting
 6150 Kings Court, Salford Parkway, Birmingham, B37 7NY
 Tel: (0121) 325 4330 Fax: (0121) 329 4331
 www.brookbanks.com

Commercial Estates
 Projects Limited
 North East of Leicester SUE
 Cycleways Provision
 Leicester City Council
 Cycling Routes Plan

Scale: A1
 MTS
 Drawing No. 10214-HL-01
 Rev. A

[Handwritten signature]

- NOTES:
1. Do not scale from this drawing.
 2. This drawing is based on OS mapping data from Ordnance Survey digital data © Crown Copyright. (reproduction in whole or part is prohibited without the prior permission of Ordnance Survey). Brookbanks Consulting accept no responsibility for the accuracy of this information.

- KEY:
- Cycle Route 1
 - Cycle Route 2
 - Cycle Route 3

AJP

[Red circular stamp]

[Red circular stamp]

[Red circular stamp]

[Red circular stamp]

[Red circular stamp]

95520 (b)

32544 (b)

16/17/10

© Brookbanks Consulting Limited 2015

Original Drawing Size A1



KEY

Site boundary



District Centre



ASP



B

95520 (c)

Chenar
Authorised Signatory

[Signature]

[Signature]
32544 (c)



[Signature]
16/17-10



**Nathanie
& Partner**
Planning, Design

Project **NEoLSUE**

Title **Plan 3**
District Centre

Client **CEG**

Date **July 2015**

Scale **1:12,500 at A3**



Drawn by **CP**

Drg. No **PS12152 145**



[Handwritten signature]



KEY
 Site boundary 
 Existing Sports Provision 



B
 95520 (b)

Signature
 Authorised Signatory

Signature

32544 (d)



Signature
 1617-10

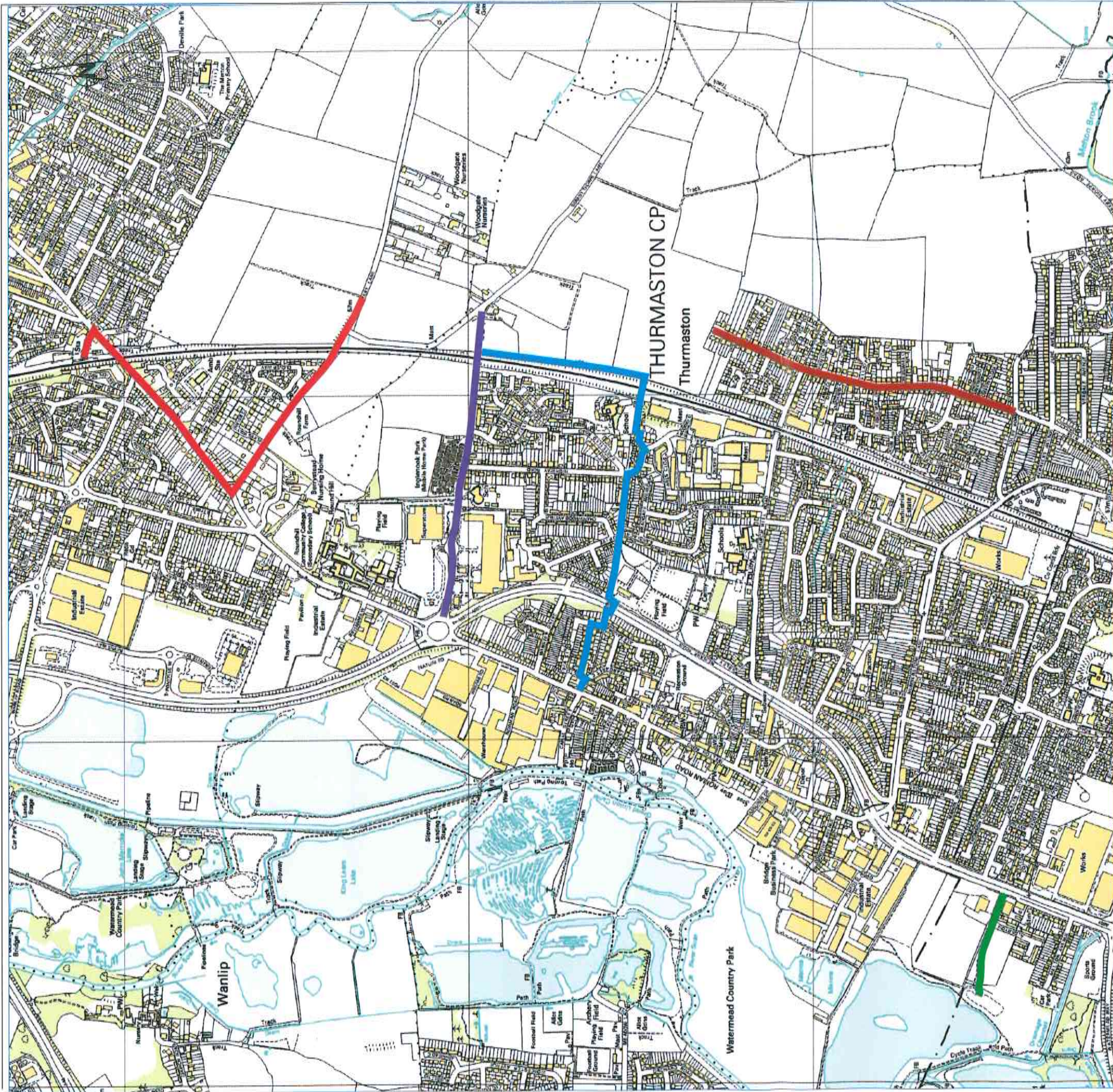


nlp Nathan & Partners
 Planning, Design



Project **NEoLSUE**
 Title **Plan 4**
Existing Sports Provision
 Client **CEG**
 Date **July 2015**
 Scale **1:2,500 at A3**
 Drawn by **CP**
 Drg. No **PS12152 146**





10214-HL-02

Rev.	Revised Details	Issue Status	24.08.15
Drawn	DS	Issue Status	24.08.15
Checked		Issue Status	24.08.15
Approved		Issue Status	24.08.15
Date		Issue Status	24.08.15



Comm. Projects Limited
 North East of Leicester SUE
 Cycleways Provision
 Off-site Walking and
 Cycling Schemes

Scale: A1
 NTS
 Drawing No. 10214-HL-02
 Rev. A

ATP
 B
 ATP



95520 (E)

Enigma
 Authorised Signatory

ATP

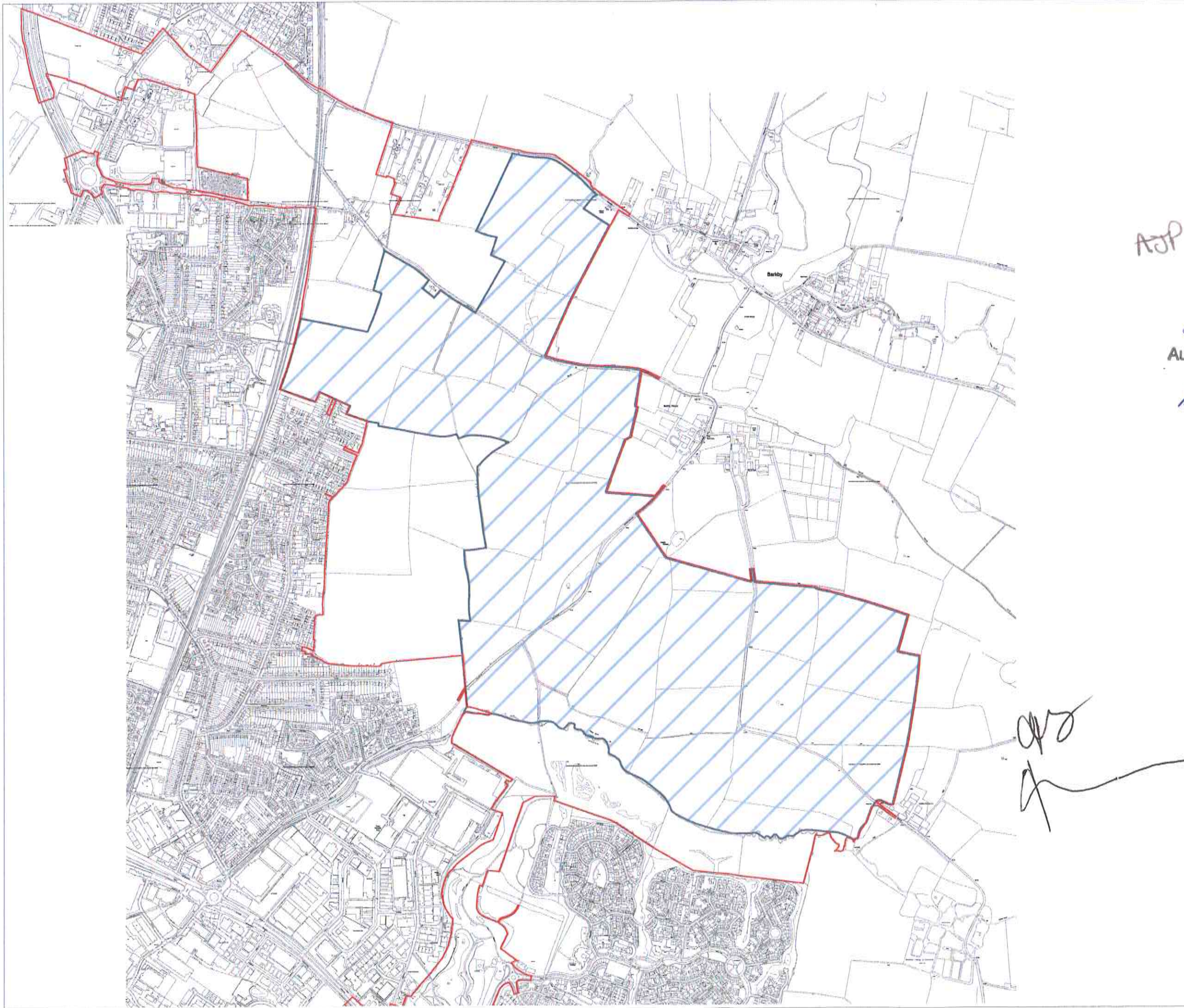


32544 (E)

ATP

- NOTES:
1. Do not scale from this drawing.
 2. This drawing is based on OS mapping data from Ordnance Survey digital data © Crown Copyright. (Reproduction in whole or part is prohibited without the prior permission of Ordnance Survey). Brookbanks Consulting accept no responsibility for the accuracy of this information.

- KEY:
- Red line: First Off Site Walking and Cycling Scheme
 - Blue line: Second Off Site Walking and Cycling Scheme
 - Green line: Third Off Site Walking and Cycling Scheme
 - Orange line: Fourth Off Site Walking and Cycling Scheme
 - Brown line: Fifth Off Site Walking and Cycling Scheme



KEY

Site boundary



Owners Land



AJP



B 95520 (F)

[Signature]
 Authorised Signatory

[Signature]

[Signature]

32544 (F)



[Signature]

16/17/10



Nathan
 & Partner
 Planning, Design

Project NEoLSUE

Title Plan 6

Owners Land

Client CEG

Date October 2015

Scale 1:12,500 at A3

Drawn by CP

Drg. No PS12152 147

N



[Handwritten signature]



KEY

Site boundary



Primary School 1 Site



AJP.



8

95520 (a)

J.H.L.

Ethron

Authorised Signatory

[Signature]

32544 (g)



Amuel
16/17-18



Nathanie
& Partners
Planning, Design, E

Project NEoLSUE

Title **Plan 7**
Primary School 1 Site

Client CEG

Date July 2015

Scale 1:12,500 at A3

Drawn by CP

Drg. No PS12152 148



CL12152

Based upon Ordnance Survey mapping with the permission of Her Majesty's Stationery Office. © Crown Copyright reserved. Licence number AL50084A.



KEY

- Site boundary 
- Primary School 2 Site 

AJP



B 95520 (H)

Enron
 Authorised Signatory

[Signature]

32544 (H)



Amended
 16/17-18



Nathan
 & Partner
 Planning, Design

Project	NEoLSUE
Title	Plan 8 Primary School 2 Site
Client	CEG
Date	July 2015
Scale	1:12,500 at A3
Drawn by	CP
Dwg. No	PS12152 149





KEY

Site boundary



Primary School 3 Site



ASP

B 95520 (I)

Elon
Authorised Signatory

SP

SP

32544 (i)



AW
16/17-10



Nathan
& Partners
Planning, Design



Project **NEoLSUE**

Title **Plan 9**
Primary School 3 Site

Client **CEG**

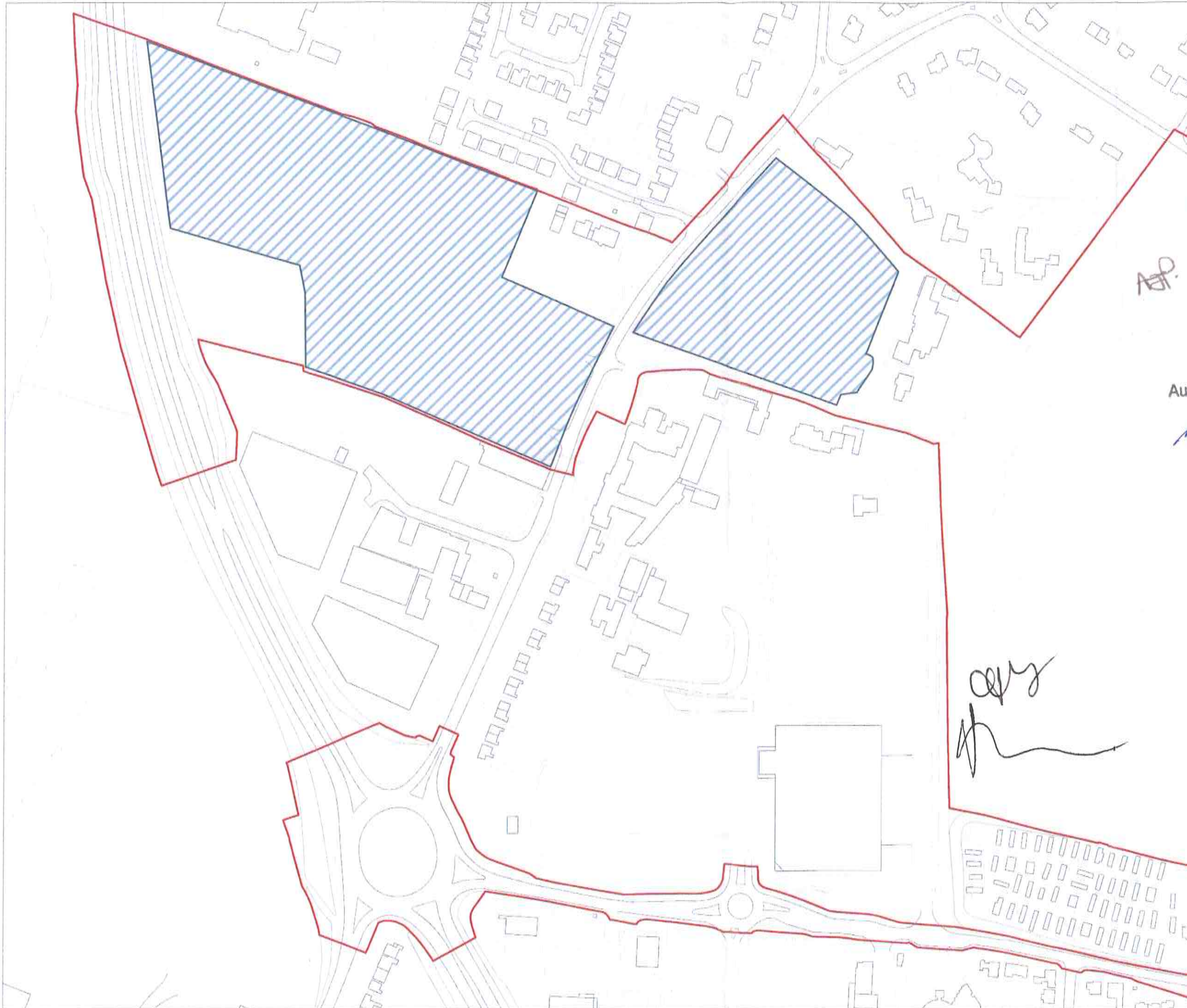
Date **July 2015**

Scale **1:12,500 at A3**

Drawn by **CP**

Drg. No **PS12152 150**





KEY

Site boundary	
Roundhill Academy Playing Fields	



8 95520 (j) *ADP*

E. Nathan
 Authorised Signatory

Nathan 32544 (j)



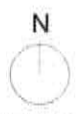
Amended
 16/17-10

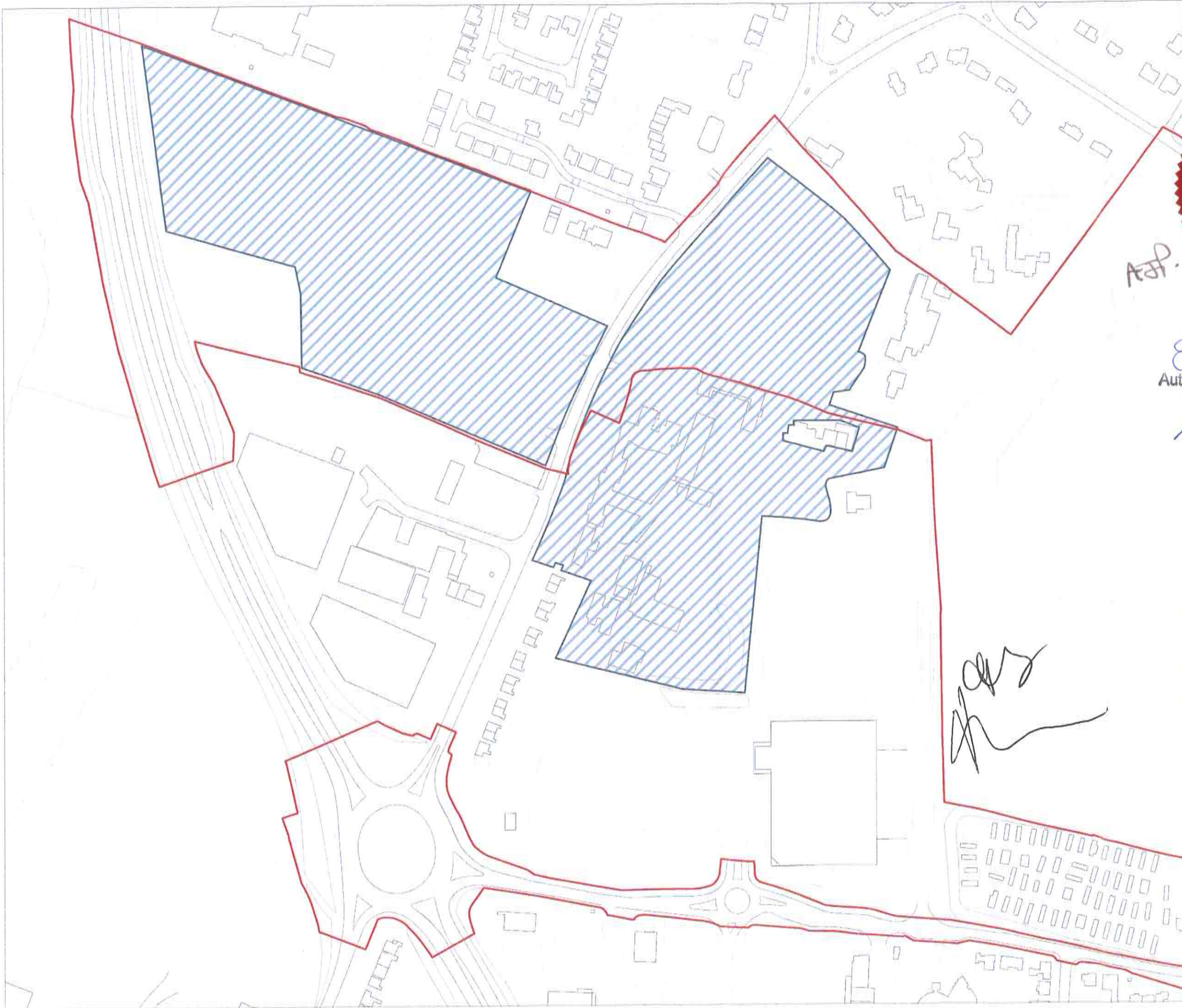


Nathan & Partners
 Planning, Design & Construction



Project	NEoLSUE
Title	Plan 10 Roundhill Academy Playing Fields
Client	CEG
Date	July 2015
Scale	1:2,500 at A3
Drawn by	CP
Drg. No	PS12152 151





KEY

- Site boundary 
- Roundhill Academy Site 



A23
B 95520 (K)
Nathan
 Authorised Signatory

[Signature]
 32544 (K)



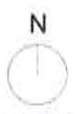
Amended
 16117-10

[Handwritten signature]



Nathan
 & Partners
 Planning Ltd

Project	NEoLSUE
Title	Plan 11 Roundhill Academy Site
Client	CEG
Date	July 2015
Scale	1:2,500 at A3
Drawn by	CP
Org. No	PS12152 152





KEY

Site boundary



Secondary School Site



ADP



B 95520 (L)

Erona
Authorised Signatory

ADP

[Signature]

32544 (L)



[Signature]
16/17-10



Nathaniel & Partners
Planning, Design, Economic

Project	NEoLSUE
Title	Plan 12 Secondary School Site
Client	CEG
Date	July 2015
Scale	1:12,500 at A3
Drawn by	CP
Dwg. No	PS12152 153





Nathaniel Lichfield
and Partners

Project NEoL SUE

Title Plan 13

Site

Client CEG

Date July 2015

Scale 1:12,500 @ A3

Drawn by CP

Dwg.No PS12152 154

CL12152
Based upon Ordnance Survey mapping with the permission of Her Majesty's
Stationary Office. © Crown Copyright reserved. Licence number AL53854A

AD
B



95520 (M)

Erinon
Authorised Signatory

[Signature]

32544 (M)

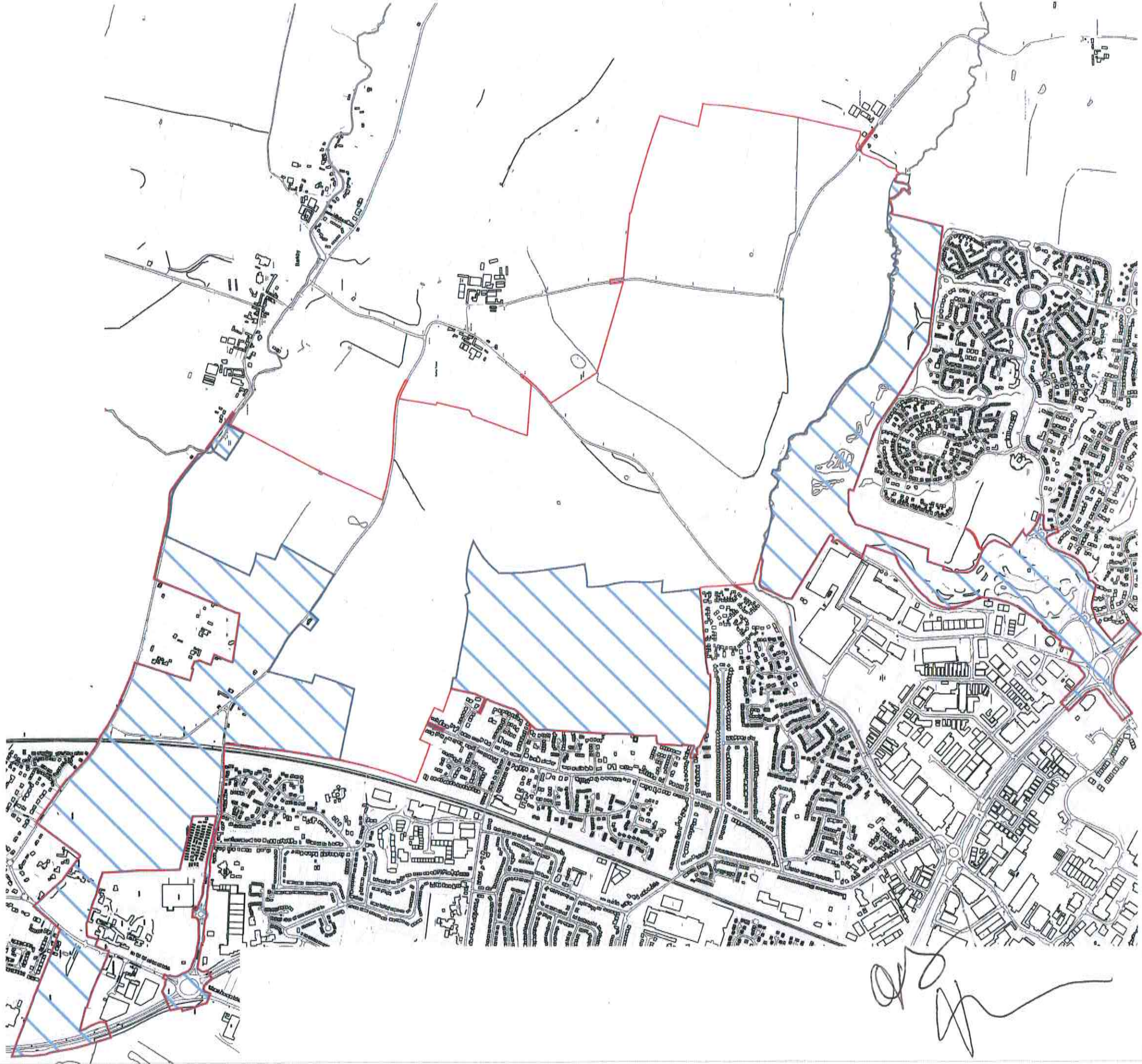


Site boundary



16/17-10

[Signature]



Nathaniel Lichfield
and Partners

Project	NEoL SUE
Title	Plan 14
Client	CEG
Date	October 2015
Scale	1:12,500 @ A3
Drawn by	CP
Dwg.No	PS12152 155

ABP



95520(N)

Ethorax
Authorised Signatory

[Signature]

32544(N)



Site boundary

Third Party Land



16117-10



- KEY**
- Site boundary 
 - Corridor for Western North 
 - West Link Road 

Ad.
B
 95520(0) *Ad.*

[Signature]
 Authorised Signatory

[Signature]
 32544 (0)

[Signature]
 16/17-10

[Signature]



nlp Nathaniel & Partners
 Planning, Design, E

Project	NEoLSUE
Title	Plan 15 Western North West Link Road
Client	CEG
Date	July 2015
Scale	1:2,500 at A3
Drawn by	CP
Dwg. No	PS12152 155

