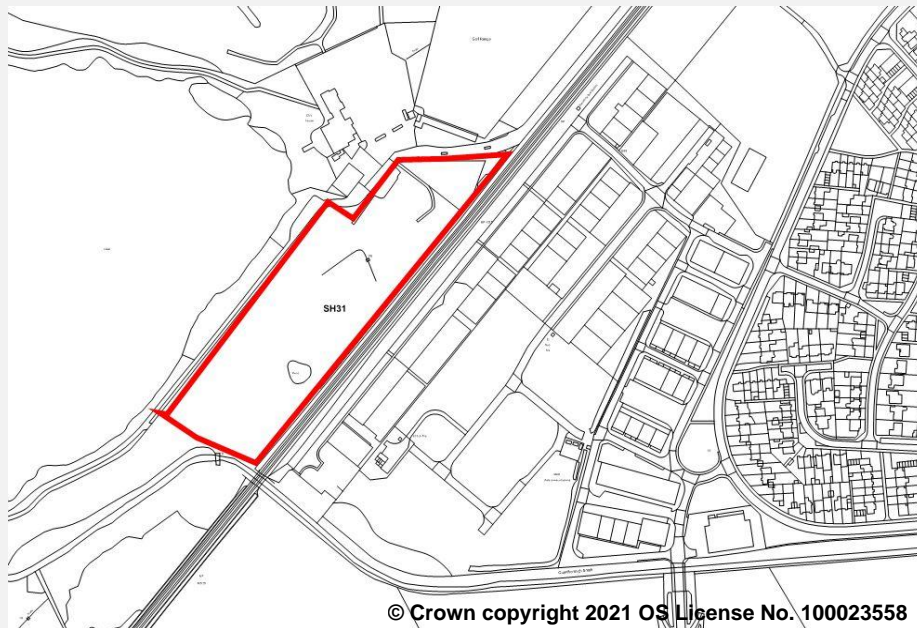


CHARNWOOD SHELAA SITE ASSESSMENT 2020

Site Description

Site Reference:	<input type="text" value="SH31"/>	Site name/location:	<input type="text" value="West of Railway Line, ex Sewage Works, off Broome Lane, East Goscote"/>
Site size:	<input type="text" value="2.91 ha"/>	Parish:	<input type="text" value="East Goscote"/>
Current land use and character:	<input type="text" value="Golf course with rough, ponds and scrub."/>		
If site is currently being developed what progress has been made:	<input type="text" value="N/A"/>		
Land uses and character of surrounding area	<input type="text" value="Golf club to the west, industrial land to the east on the other side fo the railway"/>		

Site Boundary



Assessment of potential use of the site

Initial assessment of whether the site is suitable for a particular use or as part of a mixed-use development?

Assessment of constraints and potential impacts

Are there any physical constraints to development?

Flood Risk Zone: Flood Zone 2 on the northern boundary, slightly on the southern corner and on the western boundary of the site.

Are there any environmental constraints to development?

The site is within a landfill site buffer zone.

What are the potential impacts of the development?

Requirement to buffer habitat corridors.

Is the site affected by the development plan, emerging plan policy and national policy?:

Outside Limits to Development.

How appropriate and what is the likely market attractiveness for the type of development proposed?

Charnwood as a whole is seen as an attractive place to live and market homes.

Would the site contribute to any regeneration priority areas?

What is the development potential of the site?

Dwellings / employment floorspace m2?

CHARNWOOD SHELAA SITE ASSESSMENT 2020

Is the site available for development?

Is the site available for development?: Yes

Are there any legal or ownership problems? None

If issues have been identified, how will and when will these be overcome?

No irresolvable physical/environmental constraints.

Has planning permission been granted previously?: No

What is the likely timescale for development?

What is the time frame for development 0-5, 6-10 or 11-15 years? 11-15 years

What is the expected build out rate?: 50 dwellings per annum.

Is the site suitable?:

There are no known irresolvable physical/environmental constraints preventing development and a suitable access could potentially be achieved.

Is the site available?:

The site does not have planning permission and is not owned by a developer with the intention to develop.

Is the site achievable?

There is considered to be a reasonable prospect that development will be delivered within the timeframe below based on a judgement of the potential economic viability of the site and developer capacity to complete and let/sell the development over that period.

If constraints have been identified that impact on the suitability, availability and achievability of a site, how will these be overcome?:

No irresolvable physical/environmental constraints.

Site to be excluded from the SHELAA? No

CHARNWOOD SHELAA SITE ASSESSMENT 2020

Site Description

Site Reference: **Site name/location:**

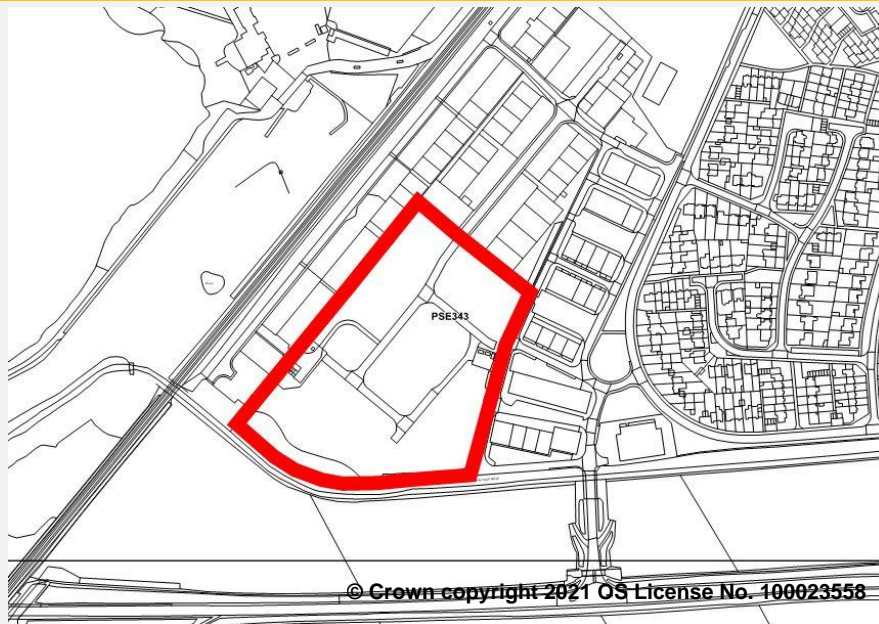
Site size: **Parish:**

Current land use and character:

If site is currently being developed what progress has been made:

Land uses and character of surrounding area

Site Boundary



Assessment of potential use of the site

Initial assessment of whether the site is suitable for a particular use or as part of a mixed-use development?

Assessment of constraints and potential impacts

Are there any physical constraints to development?

Are there any environmental constraints to development?

What are the potential impacts of the development?

Is the site affected by the development plan, emerging plan policy and national policy?:

How appropriate and what is the likely market attractiveness for the type of development proposed?

Would the site contribute to any regeneration priority areas?

What is the development potential of the site?

Dwellings / employment floorspace m2?

CHARNWOOD SHELAA SITE ASSESSMENT 2020

Is the site available for development?

Is the site available for development?: Yes

Are there any legal or ownership problems? None

If issues have been identified, how will and when will these be overcome?

Site has planning permission

Has planning permission been granted previously?: Yes

What is the likely timescale for development?

What is the time frame for development 0-5, 6-10 or 11-15 years? Within 5 years

What is the expected build out rate?: 1ha per annum

Is the site suitable?: There are no known irresolvable physical/environmental constraints preventing development.

Is the site available?: Site has planning permission

Is the site achievable? Site has planning permission and is expected to build out within 5 years

If constraints have been identified that impact on the suitability, availability and achievability of a site, how will these be overcome?:

No irresolvable physical/environmental constraints.

Site to be excluded from the SHELAA? No

CHARNWOOD SHELAA SITE ASSESSMENT 2020

Site Description

Site Reference: **Site name/location:**

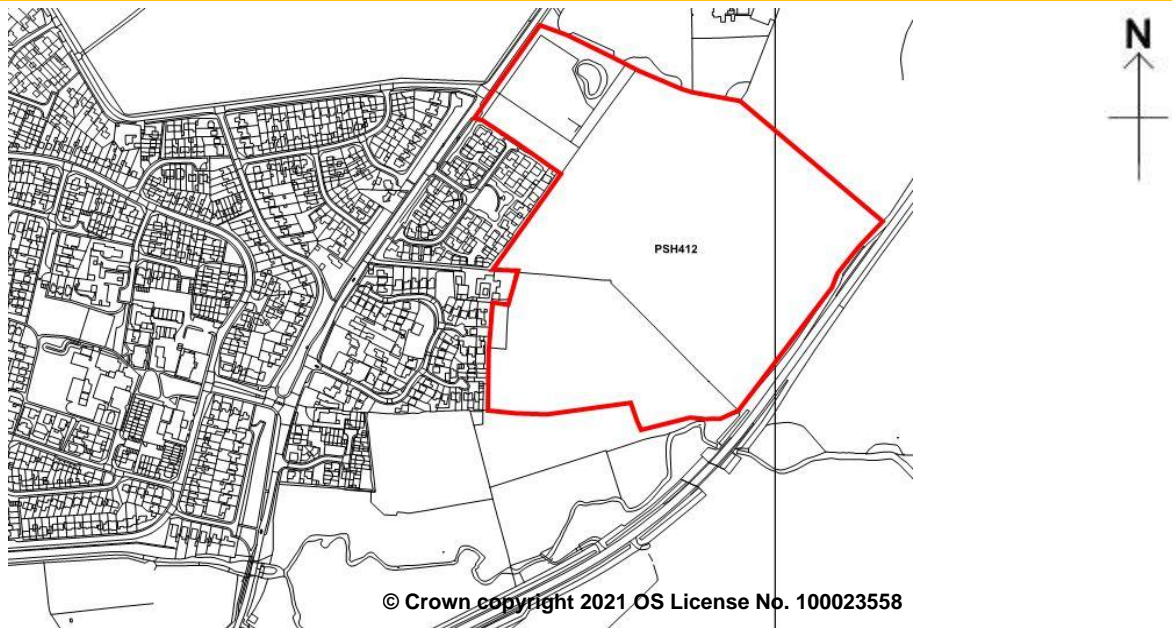
Site size: **Parish:**

Current land use and character:

If site is currently being developed what progress has been made:

Land uses and character of surrounding area

Site Boundary



Assessment of potential use of the site

Initial assessment of whether the site is suitable for a particular use or as part of a mixed-use development?

Assessment of constraints and potential impacts

Are there any physical constraints to development?

Are there any environmental constraints to development?

What are the potential impacts of the development?

Is the site affected by the development plan, emerging plan policy and national policy?:

How appropriate and what is the likely market attractiveness for the type of development proposed?

Would the site contribute to any regeneration priority areas?

What is the development potential of the site?

Dwellings / employment floorspace m2?

CHARNWOOD SHELAA SITE ASSESSMENT 2020

Is the site available for development?

Is the site available for development?: Yes

Are there any legal or ownership problems? None

If issues have been identified, how will and when will these be overcome?

No irresolvable physical/environmental constraints

Has planning permission been granted previously?: No

What is the likely timescale for development?

What is the time frame for development 0-5, 6-10 or 11-15 years? 6-10 years

What is the expected build out rate?: 50 dwellings per annum

Is the site suitable?:

There are no known irresolvable physical/environmental constraints preventing development and a suitable access could potentially be achieved.

Is the site available?:

Planning application has been submitted on the site.

Is the site achievable?

There is considered to be a reasonable prospect that development will be delivered within the timeframe shown based on a judgement of the potential economic viability of the site and developer capacity to complete and let/sell the development over that period.

If constraints have been identified that impact on the suitability, availability and achievability of a site, how will these be overcome?:

No irresolvable physical/environmental constraints.

Site to be excluded from the SHELAA? No