





**KEY**

 Site Boundary

**Appellant**

 Distances from building elevations or ALS boundary

**Charnwood Local Authority**

 Distances across ALS boundaries


REVISIONS:  
A - Local Authority distances added

**AREA OF LOCAL SEPARATION MEASUREMENTS**

LAND OFF BARKBY ROAD, QUENIBOROUGH

**CLIENT**

David Wilson Homes East Midlands



DATE	SCALE	TEAM	APPROVED
15/06/2023	1:5,000@A3	CS	AC

SHEET	REVISION
-	A

DRAWING NUMBER  
P23-0196\_EN\_20



Copyright Pegasus Planning Group Ltd. © Crown copyright and database rights 2023. Ordnance Survey 100042093. Emaprise Licence number 01000381673. Promap Licence number 00020448. Pegasus accepts no liability for any use of this document other than for its original client, or by the original client, or following a written express agreement to such use. T 01285 847071 www.pegasusgroup.co.uk