
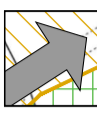




- Key**
-  Site boundary
 -  Approximate location of highway access
 -  General extent of land proposed for built development within the site
 -  General extent of open space proposed for public access, storm water attenuation, and structural landscaping measures within the site

Project
Cossington Road, Sileby

Drawing title
Parameters Plan

Client
 David Wilson Homes East Midlands

Scale
 1:1000 @ A1

Checked
 SG

Date
 25/03/2022

Number/Figure
GL1400 18

