
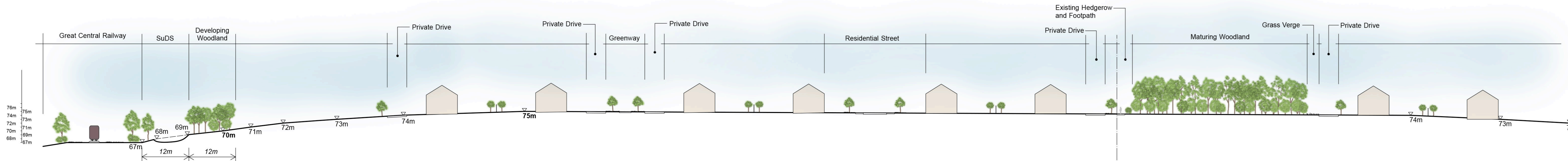


SECTION A - A

YEAR 1



YEAR 10



YEAR 25



FOR PLANNING PURPOSES

Notes:  
1. To be read in conjunction with m+w Landscape Infrastructure drawings no.0638.010 - 014 and Location of Illustrative Landscape Sections -Western Slopes drawing no.0638.027  
2. For Planning Purposes

landscape architecture  
urban design  
masterplanning  
environmental

**munro+whitten**

Studio A310  
31 Rutland St  
Leicester  
LE1 1RE  
tel. 0116 261 6847  
www.munro-whitten.co.uk  
mail@munro-whitten.co.uk

client  
**PALMER TOMKINSON TRUST  
AND COOPER FAMILY**

project  
**BROADNOOK GARDEN SUBURB**

drawing title  
**Illustrative Landscape Sections -Western Slopes**

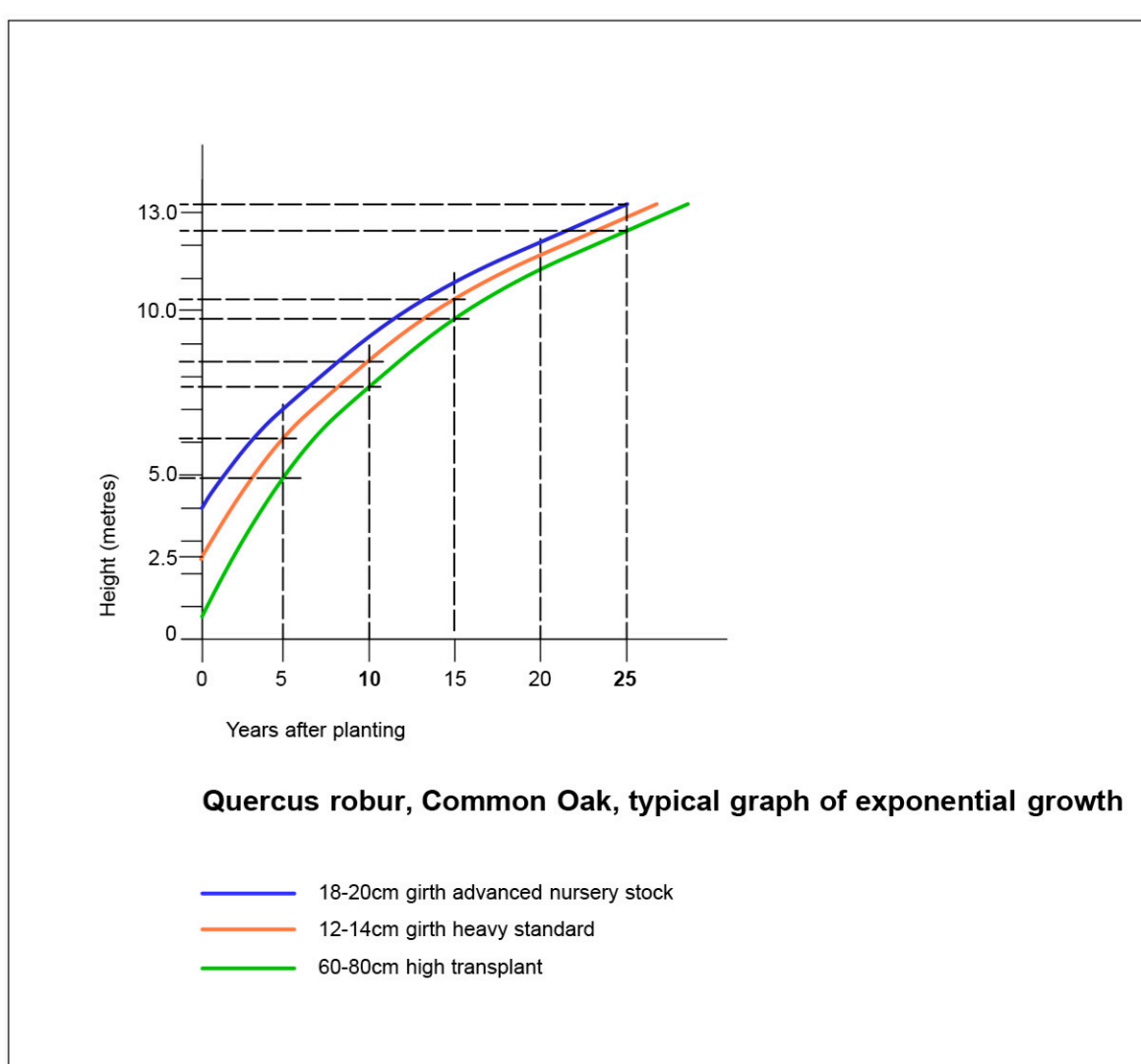
drawing number  
**0638.026-**

date  
**March 2016**

scale  
**1:500 @ A0**

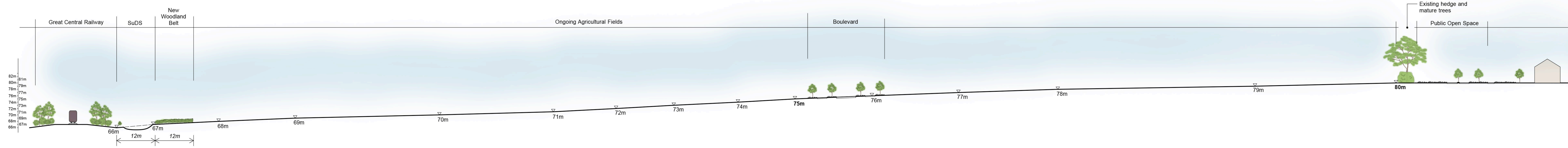
drawn  
**ZT / DM**

© munro+whitten Ltd retain the copyrights on the contents of this drawing. It must not be reproduced in whole or in part nor must any proposals or designs indicated hereon be implemented without their written permission.

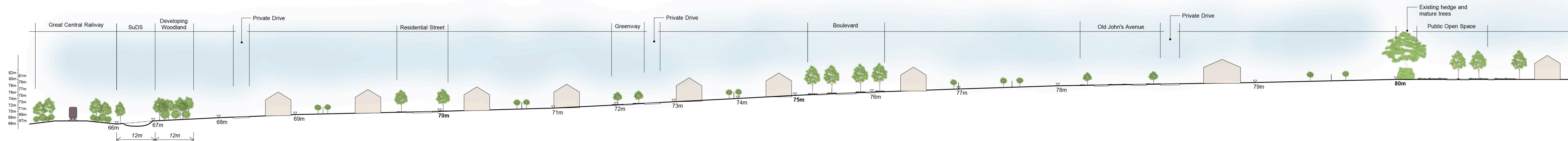


SECTION B - B

YEAR 1



YEAR 10



YEAR 25

