

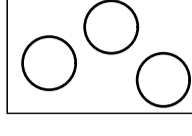
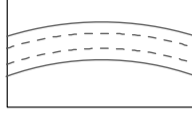
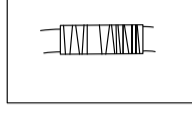
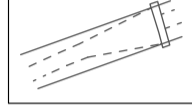
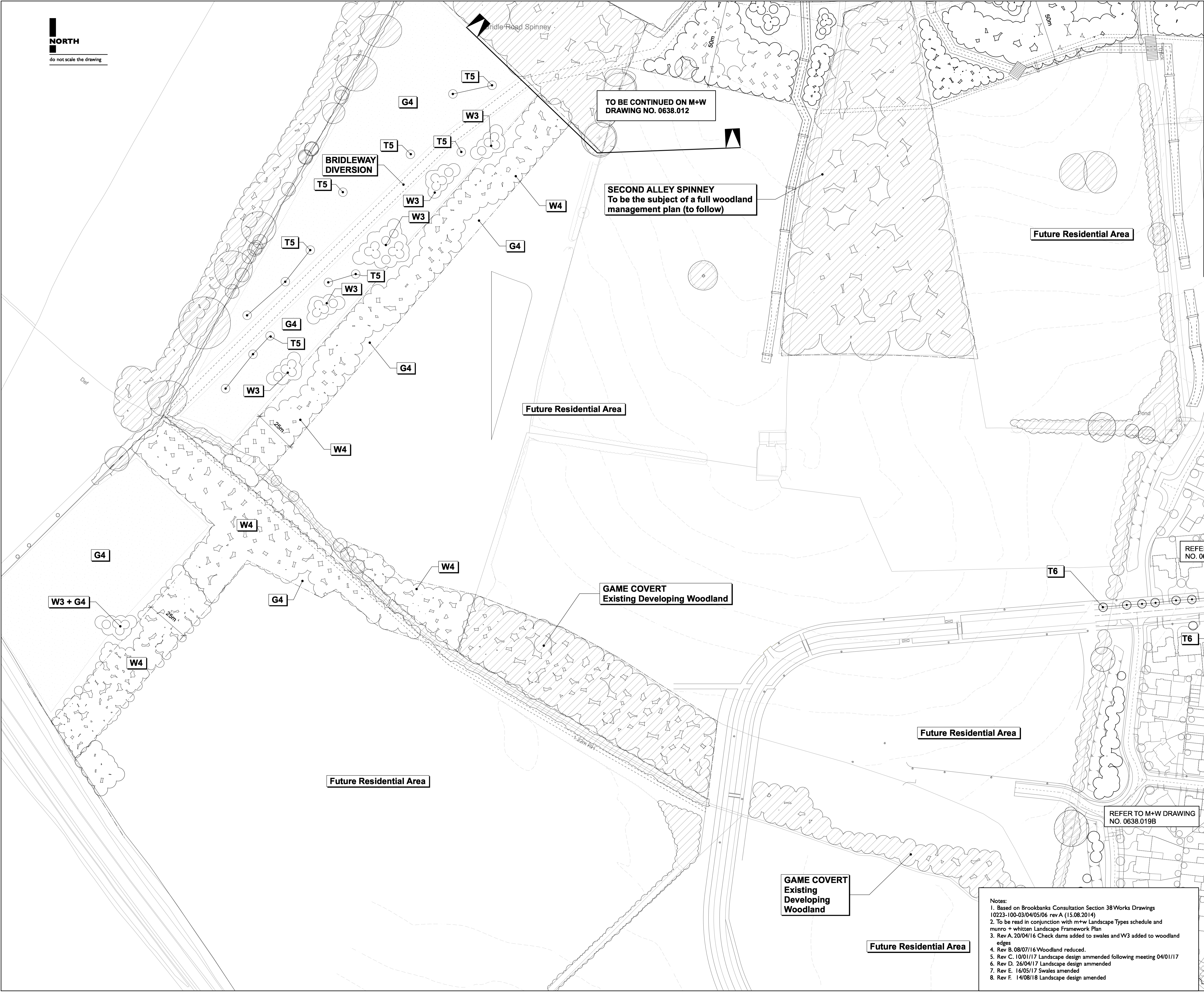


NORTH
do not scale the drawing

KEY

-  Existing woodland, hedge and individual trees
-  Proposed woodland
-  Proposed individual trees
-  Proposed swale
-  Proposed swale crossing
-  Check Dam



TO BE CONTINUED ON M+W DRAWING NO. 0638.012

SECOND ALLEY SPINNEY
To be the subject of a full woodland management plan (to follow)

Future Residential Area

Future Residential Area

Future Residential Area

TO BE CONTINUED ON M+W DRAWING NO. 0638.011

REFER TO M+W DRAWING NO. 0638.017B

GAME COVERT
Existing Developing Woodland

FOR PLANNING PURPOSES

Future Residential Area

Future Residential Area

GAME COVERT
Existing Developing Woodland

Future Residential Area

- Notes:
1. Based on Brookbanks Consultation Section 38 Works Drawings 10223-100-03/04/05/06 rev A (15.08.2014)
 2. To be read in conjunction with m+w Landscape Types schedule and munro + whitten Landscape Framework Plan
 3. Rev A. 20/04/16 Check dams added to swales and W3 added to woodland edges
 4. Rev B. 08/07/16 Woodland reduced.
 5. Rev C. 10/01/17 Landscape design amended following meeting 04/01/17
 6. Rev D. 26/04/17 Landscape design amended
 7. Rev E. 16/05/17 Swales amended
 8. Rev F. 14/08/18 Landscape design amended

landscape architecture
urban design
masterplanning
environmental

munro+whitten

LCB Depot
Studio A105
31 Rutland St
Leicester LE1 1RE
tel. 0116 261 6847
www.munro-whitten.co.uk
mail@munro-whitten.co.uk

client	PALMER TOMKINSON TRUST & COOPER FAMILY
project	BROADNOOK GARDEN SUBURB
drawing title	Landscape Infrastructure (sheet 4 of 5)
drawing number	0638.013 F
date	February 2014
scale	1:1000 @ A1
drawn	ZT / DM

© munro+whitten Ltd retain the copyrights on the contents of this drawing it must not be reproduced in whole or in part nor must any proposals or designs indicated hereon be implemented without their written permission.