






Key:

-  1.2m/s Walking Speed
-  1.8m/s Walking Speed
-  CBC Operated Public Car Parks
-  Privately Operated Public Car Parks
-  Start Point For Isochrones

This map is reproduced from Ordnance Survey material with the permission of Ordnance Survey on behalf of the Controller of Her Majesty's Stationery Office. Crown copyright. Licence number: 100019829. Information last updated: 2006.


Rev	Description	By	Chk	App	Date

Project: Loughborough Parking Strategy
 Client: Charnwood Borough Council

Drawing Title: 5 Minute Walking Isochrone From Loughborough Town Centre

Scale at A3	Drawn By	Date	Checked By	Date	Approved By	Date
NTS	DBV	05/04/07	RJH	05/04/07	CRS	05/04/07
Project No.	Office	Type	Drawing No.	Revision		
A033770	35	01	Figure 3	-		

Executive Park
 Avalon Way
 Anstey
 Leicestershire
 LE7 7GR
 Tel: 0116 234 8000
 Fax: 0116 234 8001
 e-mail: leicester@wyg.com



Consulting Engineers
 Civil Structural Mechanical Electrical Process Rail Traffic Environmental Project Management