
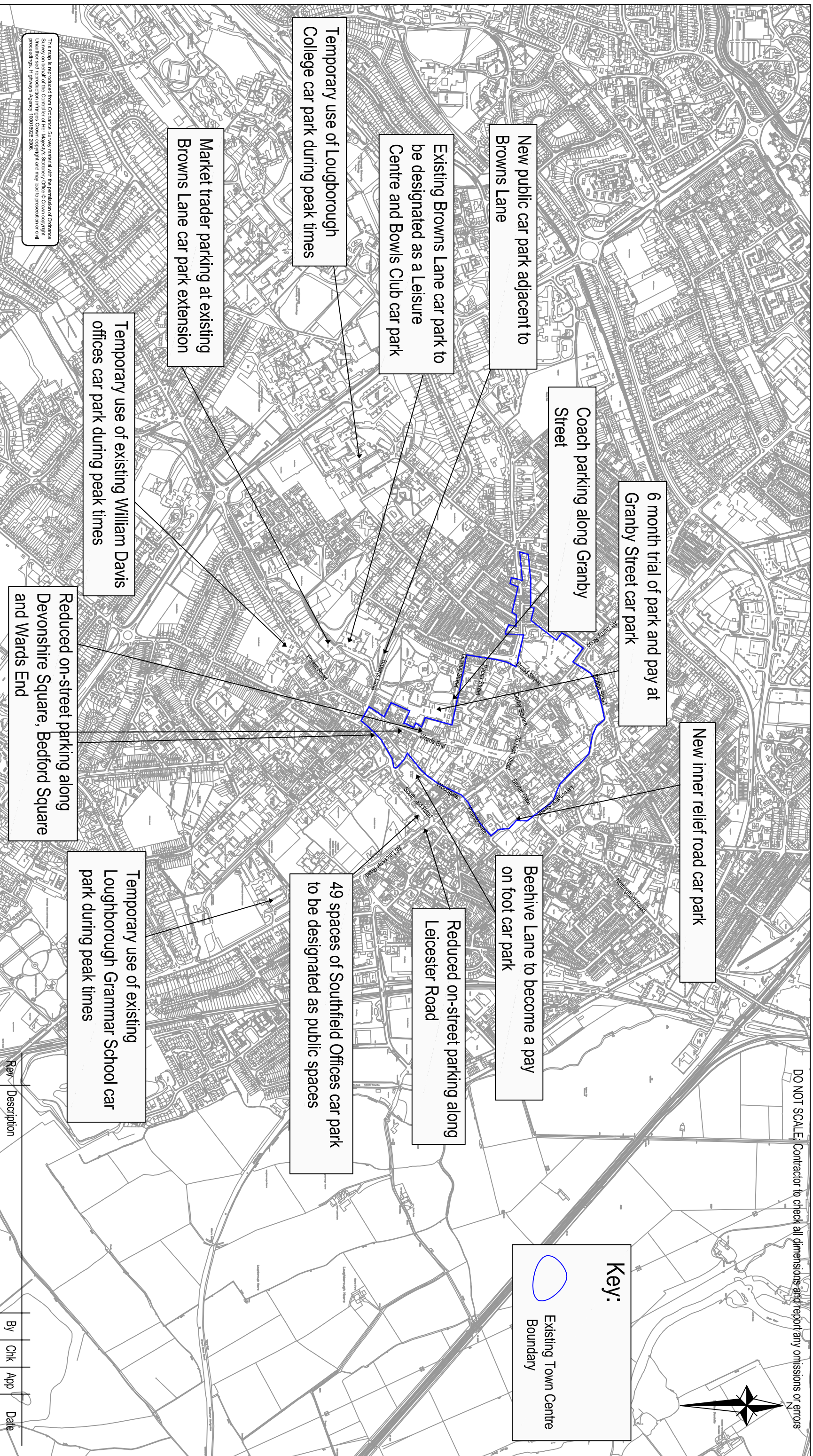


DO NOT SCALE. Contractor to check all dimensions and report any omissions or errors



Key:


 Existing Town Centre Boundary



This map is reproduced from Ordnance Survey material with the permission of Ordnance Survey on behalf of the Controller of Her Majesty's Stationery Office. Crown Copyright. Ordnance Survey. Ordnance Survey Licence No. 100018262. 2006.

Executive Park
 Avalon Way
 Anstey
 Leicester
 LE7 7GR

Tel: 0116 234 8000
 Fax: 0116 234 8001
 e-mail: leicester@wyg.com



Consulting Engineers

Civil Structural Mechanical Electrical Process Rail Traffic Environmental Project Management

Project:
 Loughborough Parking Strategy

Client:
 Charnwood Borough Council

Drawing Title:
 Location Specific Recommendations

Rev	Description	By	Chk	App	Date

Scale at A3	Drawn By	Date	Checked By	Date	Approved By	Date
NTS	DBV	01/05/07	RJH	01/05/07	CRS	01/05/07
Project No.	Office	Type	Drawing No.	Revision		
A033770	35	01	Figure 6	-		

APPROVAL INFORMATION TENDER CONTRACT CONSTRUCTION